

HERITAGE STUDY
SHIRE OF CRESWICK

Appendix A
Building Citations

VOLUME 1

ALLENDALE AND BROOMFIELD
BLAMPIED
BROOMFIELD see ALLENDALE
CAMPBELLTOWN
TOWNSHIP OF CRESWICK

FILE Nos. 1 to 323

Building Citation Index - Volume One

ALLENDALE

	FILE NO.
BELL STREET.....	Timber House1
ELIZABETH STREET.....	Former Allendale Post Office8
ELIZABETH STREET.....	Former Allendale School4
ELIZABETH STREET.....	Former School Teacher's House3
ELIZABETH STREET.....	Timber House2
ELIZABETH STREET.....	Timber House5
ELIZABETH STREET.....	Timber House6
LONE HAND ROAD & ELIZABETH STREET, CORNER ...	Former Allendale Post Office8
LONE HAND ROAD ELIZABETH STREET, CORNER ...	Former General Store7
LOUGHLIN STREET.....	Timber House9
MAIN ROAD & ALLENDALE MILL ROAD, CORNER	Former Bakery.....12
MAIN ROAD.....	Timber House13
MAIN STREET.....	Cast Iron Standpipe11
MAIN STREET.....	Timber House10
MILL ROAD.....	Timber House15
POST OFFICE, FORMER ALLENDALE.....	Elizabeth Street8
SCHOOL, FORMER ALLENDALE....	Elizabeth Street4
WEST BERRY ROAD.....	Timber Farmhouse18
WEST BERRY ROAD, OFF.....	Timber House16

BROOMFIELD

CRESWICK - SMEATON ROAD	Former Broomfield School30
CRESWICK - SMEATON ROAD.....	Former Broomfield School30
CRESWICK - SMEATON ROAD	Gold Discovery Monument28
HENDER ROAD & SMOKEYTOWN ROAD, CORNER	Former Wallace Town Hotel22
HOTEL, FORMER WALLACE TOWN..	Corner Hender Road & Smokeytown Road22
MONUMENT, GOLD DISCOVERY....	Creswick - Smeaton Road28
SCHOOL, FORMER BROOMFIELD...	Creswick - Smeaton Road30

BLAMPIED

CHURCH, ST JOSEPHS CATHOLIC.	Midland Highway43
DAYLESFORD - CLUNES ROAD....	Hepburn Lagoon39
DAYLESFORD - CLUNES ROAD....	Lewyn Farm38
HOTEL, SWISS MOUNTAIN.....	Midland Highway42
MIDLAND HIGHWAY.....	St Josephs Catholic Church43
MIDLAND HIGHWAY.....	Swiss Mountain Hotel42
MIDLAND HIGHWAY.....	Timber House41
TREWEEDS ROAD.....	Mt Prospect House45

CAMPBELLTOWN

CEMETERY, CAMPBELLTOWN.....	Creswick - Newstead Road46
CRESWICK - NEWSTEAD ROAD....	Campbelltown Cemetery46
CRESWICK - NEWSTEAD ROAD....	Farmhouse48

CRESWICK

FILE NO.

ALBERT & CAMBRIDGE STREETS, CORNER ..	Creswick Post Office	94
ALBERT & SOUTH STREETS, CORNER	Timber House	101
ALBERT STREET 11	House	78
ALBERT STREET 12	Timber Workshop	55
ALBERT STREET 13	House	79
ALBERT STREET 18	Timber Shop	57
ALBERT STREET 20	Timber Shop	58
ALBERT STREET 22	Timber House	59
ALBERT STREET 24	Timber House	60
ALBERT STREET 25	House	80
ALBERT STREET 26	Timber Shop	61
ALBERT STREET 30	Timber Shop	62
ALBERT STREET 32	Pair of Timber Shops	63
ALBERT STREET 38-40	Timber Yard, Brickshop	64
ALBERT STREET 54	Timber House	65
ALBERT STREET 64	Timber Shop	66
ALBERT STREET 66	Timber House	67
ALBERT STREET 87	Gold Office	96
ALBERT STREET 99	Former Bank of New South Wales ..	98
ALBERT STREET 102	House	75
ALBERT STREET 103	Timber House	99
ALBERT STREET 105	Butcher's Shop	100
ALBERT STREET.....	American Hotel	71
ALBERT STREET.....	British Hotel	82
ALBERT STREET.....	Cosy Corner Cafe	69
ALBERT STREET.....	Farmers Arm Hotel	81
ALBERT STREET.....	Former Shops	88
ALBERT STREET.....	Former Tait's Store	76
ALBERT STREET.....	Havilah Masonic Lodge	74
ALBERT STREET.....	Jubilee Rotunda	93
ALBERT STREET.....	Salvation Army Hall	72
ALBERT STREET.....	School of Mines & Technology	97
ALBERT STREET.....	Shop	73
ALBERT STREET.....	Shop	84
ALBERT STREET.....	Shop	85
ALBERT STREET.....	Shop	86
ALBERT STREET.....	Shop	90
ALBERT STREET.....	Shops	83
ALBERT STREET.....	Shops	89
ALBERT STREET.....	Shops	91
ALBERT STREET.....	St Andrew's Uniting Church	77
ALBERT STREET.....	Town Hall	68
ALBERT STREET.....	Victoria Institute & Free Library	95
AMERICAN HOTEL.....	Albert Street	71
ASCOT - CRESWICK ROAD.....	House	191
ASCOT - CRESWICK ROAD.....	House	192
AYRES STREET 12	Timber House	107
AYRES STREET 14	Timber House	108
BALD HILLS ROAD 12	Timber House	109
BANK OF NEW SOUTH WALES, FORMER.....	99 Albert Street	98
BATTERY CRESCENT.....	Ore Crushing Battery	110
BATTERY, ORE CRUSHING.....	Battery Crescent	110
BRACKENBURY ROAD.....	Brackenbury Scenic Drive	322A

CRESWICK

FILE NO.

BRIDGE &	
HAINES STREETS, CORNER	Brick House114
BRIDGE STREET 6	Brick House111
BRIDGE STREET.....	Former Commissioner's House112
BRIDGE, IRON RAILWAY.....	Over Creswick Creek193
CALAMBEEN PARK.....	Cushing Avenue194
CAMBRIDGE &	
RAGLAN STREETS, CORNER	Timber House118
CAMBRIDGE &	
VICTORIA STREETS, CORNER ...	Lindsay Memorial121
CAMBRIDGE STREET 16	Timber House120
CAMBRIDGE STREET 29	Timber House122
CAMBRIDGE STREET 32	Timber House123
CAMBRIDGE STREET 54	Timber House126
CAMBRIDGE STREET 59	Timber House128
CAMBRIDGE STREET 60	Timber House129
CAMBRIDGE STREET 61	Timber House130
CAMBRIDGE STREET 63.....	Timber House133
CAMBRIDGE STREET 67.....	Timber House134
CAMBRIDGE STREET.....	Cenotaph - Fiddian Memorial131
CAMBRIDGE STREET.....	Fountain116
CAMBRIDGE STREET.....	Peacock Memorial135
CAMBRIDGE STREET.....	Timber House119
CAMBRIDGE STREET.....	War Memorial115
CAMP STREET 31.....	Timber House138
CAMP STREET 33.....	Timber House139
CAMP STREET 35.....	Timber House140
CARMODY DRIVE &	
GOVERNMENT ROAD, CORNER.....	Timber House147
CASTLEMAINE RD 13.....	Timber House144
CEMETERY, CRESWICK.....	Clunes - Creswick Road189
CEMETERY, CRESWICK.....	Clunes - Creswick Road189
CHARLES STREET.....	Timber House149
CHURCH &	
HILL STREETS, CORNER.....	Brick and Timber House151
CHURCH &	
HILL STREETS, CORNER.....	Timber House152
CHURCH STREET 88.....	Timber House150
CHURCH STREET 99.....	Timber House153
CHURCH STREET 103.....	Timber House154
CHURCH STREET 104.....	Former St John's Vicarage155
CHURCH, FORMER.....	North Parade 13273
CHURCH,	
FORMER PRIMITIVE METHODIST..	Clunes Road163
CHURCH,	
ST ANDREW'S UNITING.....	Albert Street77
CHURCH,	
ST AUGUSTINE'S CATHOLIC.....	Napier Street269
CHURCH,	
ST AUGUSTINE'S CATHOLIC.....	Napier Street269
CHURCH, ST JOHN'S ANGLICAN..	Napier Street262
CHURCH, ST JOHN'S ANGLICAN..	Napier Street262
CLUNES - CRESWICK ROAD.....	Creswick Cemetery189
CLUNES - CRESWICK ROAD.....	New Australasian Mine Site190
CLUNES ROAD 53.....	Timber House160

CRESWICK

FILE NO.

CLUNES ROAD 62	Timber House	161
CLUNES ROAD 64	Timber House	162
CLUNES ROAD 67	Timber House	164
CLUNES ROAD 76	Timber House	165
CLUNES ROAD 78	Timber House	168
CLUNES ROAD 80	Timber House	169
CLUNES ROAD 86	Timber House	170
CLUNES ROAD 91	Shop & Residence	171
CLUNES ROAD 91	Tasmanian Blue Gum	172
CLUNES ROAD 92	Timber House	174
CLUNES ROAD 96	Timber House	175
CLUNES ROAD 101	Timber House	178
CLUNES ROAD 103	Timber House	179
CLUNES ROAD 106	Timber House	180
CLUNES ROAD 110	Brick House	182
CLUNES ROAD 111	Timber House	183
CLUNES ROAD 112	Timber House	184
CLUNES ROAD 128	Timber House	188
CLUNES ROAD	Former	
	Primitive Methodist Church	163
CLUNES STREET 114	Brick House	185
CLUNES STREET 115	Timber House	186
CONVENT, FORMER	Napier Street	268
CRESWICK CREEK, OWER	Iron Railway Bridge	193
CUSHING AVENUE	Calambeen Park	194
DRIVE, BRACKENBURY SCENIC	Brackenbury Road	322A
DRUMMOND STREET 21	House	196
DRUMMOND STREET 23	House	197
DRUMMOND STREET 25	House	198
DRUMMOND STREET 29	House	199
ELIZABETH STREET &		
PHILLIP STREET, CORNER	Long Point Cottage	203
ELIZABETH STREET	Timber House	202
ELIZABETH STREET	Timber House	204
FOREST, CRESWICK STATE	Boyhood Home of W.G. Spence	322B
FOREST, CRESWICK STATE	Smokeytown Water Race	322C
GARDINER &		
BELL STREET, CORNER	Timber House	206
GARDINER STREET 8	Timber House	205
GARDINER STREET 12	Timber House	207
GARDINER STREET 14	Timber House	208
GARDINER STREET 18	Timber House	209
GARDINER STREET 24	Timber House	210
GOLD OFFICE	87 Albert Street	96
GOVERNMENT ROAD		
(NEAR LUTTET STREET)	House	280
GOVERNMENT ROAD		
(NORTH KING STREET)	House	228
GOVERNMENT ROAD		
(OFF CARMODY DRIVE)	Timber Kitchen	148
GOVERNMENT ROAD		
(OFF LEES STREET)	House	230
GOVERNMENT ROAD		
(TO RUBBISH TIP)	House	301
HAINES STREET 7	Timber House	212
HAINES STREET	Timber House	215

CRESWICK

FILE NO.

HALL STREET 17.....	House	216
HALL,		
FORMER METHODIST CHURCH	Victoria Street	317
HALL, SALVATION ARMY.....	Albert Street	72
HALL, ST AUGUSTINE'S PARISH.	Napier Street	267
HALL, ST JOHN'S CHURCH.....	Napier Street	263
HALL, TOWN.....	Albert Street	68
HAMMOND STREET 1.....	House	217
HAMMOND STREET 11A.....	House	218
HARVEY STREET 3.....	House	220
HOSPITAL, CRESWICK DISTRICT.	Napier Street	257
HOSPITAL, FOPMER CRESWICK...	Water Street	321
HOTEL, AMERICAN.....	Albert Street	71
HOTEL, BRITISH.....	Albert Street	82
HOTEL, FARMERS ARM.....	Albert Street	81
HOTEL, FORMER.....	Luttet Street	236
HUTCHINSON STREET.....	Timber Cottage	221
JORY STREET.....	House	225
JORY STREET.....	Stone House	224
KING STREET 31.....	House	226
KING STREET.....	House	227
LEWERS STREET 58.....	House	231
LEWERS STREET 60.....	House	232
LIBRARY,		
VICTORIA INSTUTUTE & FREE...	Albert Street	95
LITTLE KING STREET 1.....	House	233
LODGE, HAVILAH MASONIC.....	Albert Street	74
LUTTET &		
ELIZABETH STREETS, CORNER...	House	239
LUTTET STREET &		
GOVERNMENT ROAD, CORNER.....	House	234
LUTTET STREET 46.....	House	238
LUTTET STREET.....	Former Hotel	236
LUTTET STREET.....	House	235
LUTTET STREET.....	House	237
LUTTET STREET &		
GOVERNMENT ROAD, CORNER.....	House	279
MACS STREET 71.....	House	241
MACS STREET 73.....	House	242
MELBOURNE ROAD 10.....	House	244
MELBOURNE ROAD 12.....	House	245
MELBOURNE ROAD 13.....	Former Shop	246
MELBOURNE ROAD 14.....	House	247
MELBOURNE ROAD 19.....	House	248
MELBOURNE ROAD 28.....	House	250
MELBOURNE ROAD 29.....	House	251
MELBOURNE ROAD 30.....	Former Shop	252
MEMORIAL,		
CENOTAPH - FIDDIAN.....	Cambridge Street	131
MEMORIAL, LINDSAY.....	Corner Cambridge & Victoria Streets	121
MEMORIAL, PEACOCK.....	Cambridge Street	135
MEMORIAL, WAR.....	Cambridge Street	115
MINE SITE, NEW AUSTRALASIAN.	Clunes - Creswick Road	190
MOORE STREET.....	House	254
NAPIER &		
SOUTH STREETS, CORNER.....	House	270

CRESWICK

	FILE NO.
NAPIER STREET 54.....	House255
NAPIER STREET 86.....	House258
NAPIER STREET 90.....	House259
NAPIER STREET 91.....	House260
NAPIER STREET 102.....	House261
NAPIER STREET 108.....	House264
NAPIER STREET 131.....	House2653
NAPIER STREET 133.....	House266
NAPIER STREET.....	Creswick District Hospital257
NAPIER STREET.....	Former Convent268
NAPIER STREET.....	House256
NAPIER STREET.....	St Augustine's Catholic Church269
NAPIER STREET.....	St Augustine's Parish Hall267
NAPIER STREET.....	St John's Anglican Church262
NAPIER STREET.....	St John's Church Hall263
NORTH PARADE 11.....	House272
NORTH PARADE 13.....	Former Church273
PARK, CALAMBEEN.....	Cushing Avenue194
PARSONAGE, FORMER METHODIST.....	Corner Victoria & Napier Streets316
PASCOE STREET 93.....	House275
PASCOE STREET 101.....	House276
PHILLIP & GOVERNMENT ROAD, CORNER.....	House278
PHILLIP STREET 1.....	House277
POLICE STATION, FORMER.....	Raglan Street284
POST OFFICE, CRESWICK.....	Corner Albert & Cambridge Streets94
PUBLIC GARDENS RESERVE.....	Rotunda113
RAGLAN & LEWERS STREETS, CORNER.....	House292
RAGLAN & NAPIER STREETS, CORNER.....	Creswick Primary School289
RAGLAN STREET 6.....	House285
RAGLAN STREET 8.....	House286
RAGLAN STREET 10.....	House287
RAGLAN STREET 12.....	House288
RAGLAN STREET 32.....	House290
RAGLAN STREET 36.....	House291
RAGLAN STREET.....	Bluestone Lock-Up282
RAGLAN STREET.....	Court House283
RAGLAN STREET.....	Former Police Station284
RAILWAY PARADE 36.....	House294
RAILWAY PARADE 46.....	House295
RAILWAY STATION, CRESWICK...	Victoria Street318
REED STREET 5.....	House296
REED STREET 6.....	House297
REED STREET 9.....	House298
REED STREET.....	House300
ROGERS STREET 12.....	House303
ROGERS STREET 28.....	House304
ROTUNDA.....	Public Gardens Reserve113
ROTUNDA, JUBILEE.....	Albert Street93
SAWPIT ROAD.....	Forestry Nursery322
SCHOOL OF MINES & TECHNOLOGY.....	Albert Street97

CRESWICK

FILE NO.

SCHOOL OF MINES &

TECHNOLOGY.....Albert Street97
 SCHOOL, CRESWICK PRIMARY.....Corner Raglan & Napier Streets .289
 SEMMENS AVENUE 22.....House302
 SMEATON - CRESWICK ROAD.....Farmhouse307
 STATION MASTER'S HOUSE.....Corner Victoria &
 Lewers Streets308

VICTORIA &

LEWERS STREETS, CORNER.....Station Master's House308
 VICTORIA &

NAPIER STREETS, CORNER.....Former Methodist Parsonage316
 VICTORIA &

NAPIER STREETS, CORNER.....House315C
 VICTORIA STREET 25.....House314
 VICTORIA STREET 30.....House312
 VICTORIA STREET 33.....House313
 VICTORIA STREET 36.....House310
 VICTORIA STREET.....Creswick Railway Station318
 VICTORIA STREET.....Former Methodist Church Hall ...317
 VICTORIA STREET.....House309
 VICTORIA STREET.....House311

WATER STREET &

EXCHANGE LANE, CORNER.....Stables69A
 WATER STREET 3.....House319
 WATER STREET.....Former Creswick Hospital321
 WATER STREET.....Tremearne House320

HERITAGE STUDY -- SHIRE OF CRESWICK

LISTINGS:

NATIONAL TRUST
CLASSIFIED RECORDED FILE NO.
NATIONAL ESTATE REGISTER
HISTORIC BUILDINGS REGISTER
OTHER
TITLE DETAILS

NAME TIMBER HOUSE
ADDRESS BELL STREET
FILE NO. 1.
MAP REF. 7623.2.1 SMCATONYD 577600
TOWN/DISTRICT ALLENDALE
OWNER

STATEMENT OF SIGNIFICANCE

A small weatherboard cottage with restrained decorated timber verandah. The roof line has been altered. Former home of Mr. Albert Booth and before that his parents. Although the roof has been altered, this small timber cottage is of the form, materials and style of many of the former miner's cottages that were once part of Allendale. The simple picket fence is compatible with the house. The building is an important element in the streetscape as it retains the form, and much of the materials and detail of the original structures that contribute to the character of this precinct.

Source: Mr. B. Lockyer, Local resident

PREDOMINANT PERIOD

- ☐ - Pre 1860
☐ - 1861-1879
☒ - 1880-1889
☐ - 1890-1905
☐ - 1906-1915
☐ - Post 1916

REASONS FOR LISTING IN THIS STUDY


- | | | | |
|--|--|-------------------------------------|---|
| <input checked="" type="checkbox"/> Historical | <input type="checkbox"/> Archeological | <input type="checkbox"/> Scientific | <input type="checkbox"/> Rarity Value |
| <input type="checkbox"/> Architectural | <input type="checkbox"/> Cultural | <input type="checkbox"/> Natural | <input checked="" type="checkbox"/> Group Value |
| <input checked="" type="checkbox"/> Social | <input type="checkbox"/> Aesthetic | | <input type="checkbox"/> Landmark Value |

THEMATIC
CONTEXT
DEEP LEAD
MINING.

REFERENCES:

DATE;
13/7/89

PHOTOGRAPH
Film No. 16
Negative No. 20
COMMENTS



HERITAGE STUDY -- SHIRE OF CRESWICK

LISTINGS:

NATIONAL TRUST
CLASSIFIED RECORDED FILE NO.
NATIONAL ESTATE REGISTER
HISTORIC BUILDINGS REGISTER
OTHER
TITLE DETAILS

NAME TIMBER HOUSE
ADDRESS PARKIN ST.
FILE NO. 2
MAP REF. 7623.2.1 SMEATON YD 587598
TOWN/DISTRICT ALLENDALE
OWNER

STATEMENT OF SIGNIFICANCE

A simple double gabled weatherboard house with plain verandah. The kitchen is a later addition. The House was once owned by Thomas Greenwell who kept a livery stable here and operated coaches that travelled to Creswick and Ballarat. This simple weatherboard cottage is substantially intact and is an example of the type of cottage that was part of the miners' housing in Allendale.

Source: Mr. B. Lockyer, Local resident

PREDOMINANT PERIOD

- ☐ - Pre 1860
☐ - 1861-1879
☒ - 1880-1889
☐ - 1890-1905
☐ - 1906-1915
☐ - Post 1916


REASONS FOR LISTING IN THIS STUDY

- | | | | |
|--|--|---|---|
| <input checked="" type="checkbox"/> Historical | <input type="checkbox"/> Archeological | <input type="checkbox"/> Scientific | <input type="checkbox"/> Rarity Value |
| <input type="checkbox"/> Architectural | <input type="checkbox"/> Cultural | <input type="checkbox"/> Natural | <input checked="" type="checkbox"/> Group Value |
| <input checked="" type="checkbox"/> Social | <input type="checkbox"/> Aesthetic | <input type="checkbox"/> Landmark Value | |

THEMATIC CONTEXT DEEP LEAD MINING

REFERENCES:

DATE;
13/7/89



PHOTOGRAPH
Film No. 16
Negative No. 11
COMMENTS

HERITAGE STUDY -- SHIRE OF CRESWICK

LISTINGS:

NATIONAL TRUST
CLASSIFIED RECORDED FILE NO.
NATIONAL ESTATE REGISTER
HISTORIC BUILDINGS REGISTER
OTHER
TITLE DETAILS

NAME TIMBER HOUSE
ADDRESS BELL STREET
FILE NO. 1.
MAP REF. 7623.2.1 SMEATONYD 577600
TOWN/DISTRICT ALLENDALE
OWNER

STATEMENT OF SIGNIFICANCE

A small weatherboard cottage with restrained decorated timber verandah. The roof line has been altered. Former home of Mr. Albert Booth and before that his parents. Although the roof has been altered, this small timber cottage is of the form, materials and style of many of the former miner's cottages that were once part of Allendale. The simple picket fence is compatible with the house. The building is an important element in the streetscape as it retains the form, and much of the materials and detail of the original structures that contribute to the character of this precinct.

Source: Mr. B. Lockyer, Local resident

PREDOMINANT PERIOD

- ☐ - Pre 1860
☐ - 1861-1879
☒ - 1880-1889
☐ - 1890-1905
☐ - 1906-1915
☐ - Post 1916

REASONS FOR LISTING IN THIS STUDY


- | | | | |
|--|--|---|---|
| <input checked="" type="checkbox"/> Historical | <input type="checkbox"/> Archeological | <input type="checkbox"/> Scientific | <input type="checkbox"/> Rarity Value |
| <input type="checkbox"/> Architectural | <input type="checkbox"/> Cultural | <input type="checkbox"/> Natural | <input checked="" type="checkbox"/> Group Value |
| <input checked="" type="checkbox"/> Social | <input type="checkbox"/> Aesthetic | <input type="checkbox"/> Landmark Value | |

THEMATIC
CONTEXT
DEEP LEAD
MINING.

REFERENCES:

DATE;
13/7/89

PHOTOGRAPH
Film No. 16
Negative No. 20
COMMENTS



HERITAGE STUDY -- SHIRE OF CRESWICK

LISTINGS:

NATIONAL TRUST
CLASSIFIED RECORDED FILE NO.
NATIONAL ESTATE REGISTER
HISTORIC BUILDINGS REGISTER
OTHER
TITLE DETAILS

NAME TIMBER HOUSE
ADDRESS PARKIN ST.
FILE NO. 2
MAP REF. 7623.2.1 SMEATON YD 587598
TOWN/DISTRICT ALLENDALE
OWNER

STATEMENT OF SIGNIFICANCE

A simple double gabled weatherboard house with plain verandah. The kitchen is a later addition. The House was once owned by Thomas Greenwell who kept a livery stable here and operated coaches that travelled to Creswick and Ballarat. This simple weatherboard cottage is substantially intact and is an example of the type of cottage that was part of the miners' housing in Allendale.

Source: Mr. B. Lockyer, Local resident

PREDOMINANT PERIOD

- ☐ - Pre 1860
☐ - 1861-1879
☒ - 1880-1889
☐ - 1890-1905
☐ - 1906-1915
☐ - Post 1916

REASONS FOR LISTING IN THIS STUDY


- | | | | |
|--|--|-------------------------------------|---|
| <input checked="" type="checkbox"/> Historical | <input type="checkbox"/> Archeological | <input type="checkbox"/> Scientific | <input type="checkbox"/> Rarity Value |
| <input type="checkbox"/> Architectural | <input type="checkbox"/> Cultural | <input type="checkbox"/> Natural | <input checked="" type="checkbox"/> Group Value |
| <input checked="" type="checkbox"/> Social | <input type="checkbox"/> Aesthetic | | <input type="checkbox"/> Landmark Value |

THEMATIC CONTEXT DEEP LEAD MINING

REFERENCES:

DATE;
13/7/89

PHOTOGRAPH
Film No. 16
Negative No. 11
COMMENTS



HERITAGE STUDY -- SHIRE OF CRESWICK

LISTINGS:

NATIONAL TRUST
CLASSIFIED RECORDED FILE NO.
NATIONAL ESTATE REGISTER
HISTORIC BUILDINGS REGISTER
OTHER
TITLE DETAILS

NAME FORMER SCHOOL TEACHER'S HOUSE
ADDRESS ELIZABETH ST.
FILE NO. 3
MAP REF. 7623.2.1 SMEATON YD588598
TOWN/DISTRICT ALLENDALE
OWNER

STATEMENT OF SIGNIFICANCE

This weatherboard house was completed in 1892 as the residence for Mr. Miller, the Head Teacher at Allendale State School.

The substantially intact weatherboard house retains its timber verandah decoration, window hoods, unpainted decorative brick chimneys and decorative timber window architraves. The garage is a later addition

Sources: Vision & Realisation, Research by students of M.A. in Public History, Monash University 1989

PREDOMINANT PERIOD

- ☐ - Pre 1860
☐ - 1861-1879
☐ - 1880-1889
☒ - 1890-1905
☐ - 1906-1915
☐ - Post 1916

REASONS FOR LISTING IN THIS STUDY

- | | | | |
|--|--|-------------------------------------|---|
| <input checked="" type="checkbox"/> Historical | <input type="checkbox"/> Archeological | <input type="checkbox"/> Scientific | <input type="checkbox"/> Rarity Value |
| <input type="checkbox"/> Architectural | <input type="checkbox"/> Cultural | <input type="checkbox"/> Natural | <input checked="" type="checkbox"/> Group Value |
| <input checked="" type="checkbox"/> Social | <input type="checkbox"/> Aesthetic | | <input type="checkbox"/> Landmark Value |

THEMATIC CONTEXT

REFERENCES:

DATE;
13/7/89

PHOTOGRAPH
Film No. 16
Negative No. 12
COMMENTS



HERITAGE STUDY -- SHIRE OF CRESWICK

LISTINGS:

NATIONAL TRUST
CLASSIFIED RECORDED FILE NO.
NATIONAL ESTATE REGISTER
HISTORIC BUILDINGS REGISTER
OTHER
TITLE DETAILS

NAME FORMER ALLENDALE SCHOOL
ADDRESS ELIZABETH ST. No. 2420
FILE NO. 4
MAP REF. 7623-2-1 SMEATON YD 587598
TOWN/DISTRICT ALLENDALE
OWNER

STATEMENT OF SIGNIFICANCE

The State school began operating in 1881 when Allendale had a population of 3000. The classes were held in the Wesleyan Church and the Ristori Public Hall, until the present building was completed in 1883. It consisted of two classrooms, a cloakroom, office and corridor. In 1893, three classes and a portable classroom were transferred from Broomfield, which became an adjunct of Allendale. In 1896 the school attendance was 345, by 1927 this had dropped to 37, by 1941 to 14 and in 1970 was only 8 students. The school closed in 1971 and the kitchen was extended and a toilet block added for use of the building as a school camp. Two infant rooms were shifted to Dean. Although altered over the years the school retains much of its form and detail and its history reflects the rise of Allendale as a busy mining town and its decline when the mining ceased.

PREDOMINANT PERIOD

- ☐ - Pre 1860
☐ - 1861-1879
☒ - 1880-1899
☐ - 1890-1905
☐ - 1906-1919
☐ - Post 1919

Sources: Vision & Realisation, Research by students of M.A. in Public History, Monash University 1989

REASONS FOR LISTING IN THIS STUDY

- | | | | |
|--|--|-------------------------------------|---|
| <input checked="" type="checkbox"/> Historical | <input type="checkbox"/> Archeological | <input type="checkbox"/> Scientific | <input type="checkbox"/> Rarity Value |
| <input type="checkbox"/> Architectural | <input type="checkbox"/> Cultural | <input type="checkbox"/> Natural | <input checked="" type="checkbox"/> Group Value |
| <input checked="" type="checkbox"/> Social | <input type="checkbox"/> Aesthetic | | <input type="checkbox"/> Landmark Value |

THEMATIC CONTEXT

REFERENCES:

DATE:
13/7/89



PHOTOGRAPH
Film No. 16
Negative No. 13
COMMENTS

PREPARED FOR NATIONAL ESTATE COMMITTEE (VICTORIA) & SHIRE OF CRESWICK BY
LESTER TROPMAN AND ASSOCIATES, WENDY JACOBS, CHRIS McCONVILLE AND RICHARD AITKEN. 1989
Suite 122, 18 Argyle Street, Sydney. N.S.W. 2000 Facsimile (02) 251 6109 Telephone (02) 251 3250

HERITAGE STUDY -- SHIRE OF CRESWICK

LISTINGS:

NATIONAL TRUST
CLASSIFIED RECORDED FILE NO.
NATIONAL ESTATE REGISTER
HISTORIC BUILDINGS REGISTER
OTHER
TITLE DETAILS

NAME TIMBER HOUSE
ADDRESS ELIZABETH STREET
FILE NO. 5
MAP REF. 7623-2-1 SMEATON YD 584 598
TOWN/DISTRICT ALLENDALE
OWNER

STATEMENT OF SIGNIFICANCE

A simple weatherboard cottage with intersecting gable roofs and 12 pane windows of a style and size that illustrates the housing of the miners in this town.

The house has been home to P & N Baker, C & O McMillan and the Ryan family.

The cottage, with its intact unpainted chimneys, twelve pane double hung windows, corrugated roof is an important part of the character of Allendale as the remnant of a mining town.

Source: Mr. B. Lockyer, Local resident

PREDOMINANT PERIOD

☐ - Pre 1860

☐ - 1861-1879

☒ - 1880-1889

☐ - 1890-1905

☐ - 1906-1915

☐ - Post 1916

REASONS FOR LISTING IN THIS STUDY

<input checked="" type="checkbox"/> Historical	<input type="checkbox"/> Archeological	<input type="checkbox"/> Scientific	<input type="checkbox"/> Rarity Value
<input type="checkbox"/> Architectural	<input type="checkbox"/> Cultural	<input type="checkbox"/> Natural	<input checked="" type="checkbox"/> Group Value
<input checked="" type="checkbox"/> Social	<input type="checkbox"/> Aesthetic		<input type="checkbox"/> Landmark Value

THEMATIC CONTEXT

DEEP LEAD
MINING

REFERENCES:

DATE:
13/7/89



PHOTOGRAPH

Film No. 16

Negative No. 17

COMMENTS

PREPARED FOR NATIONAL ESTATE COMMITTEE (VICTORIA) & SHIRE OF CRESWICK BY
LESTER TROPMAN AND ASSOCIATES, WENDY JACOBS, CHRIS McCONVILLE AND RICHARD AITKEN. 1989
Suite 122, 18 Argyle Street, Sydney. N.S.W. 2000 Facsimile (02) 251 6109 Telephone (02) 251 3250

HERITAGE STUDY -- SHIRE OF CRESWICK

LISTINGS:

NATIONAL TRUST
CLASSIFIED RECORDED FILE NO.
NATIONAL ESTATE REGISTER
HISTORIC BUILDINGS REGISTER
OTHER
TITLE DETAILS

NAME TIMBER HOUSE
ADDRESS ELIZABETH ST.
FILE NO. 6
MAP REF. 7623.2.1 SNEATON YD584599
TOWN/DISTRICT ALLENDALE
OWNER

STATEMENT OF SIGNIFICANCE

This triple gable, weatherboard cottage was home to the Dix family from the 1880s. The repeating roof forms and simple detailing is characteristic of the mining town at its height in the 1880s and 1890s.

Source: Mr. B. Lockyer, Local resident

PREDOMINANT PERIOD

- ☐ - Pre 1860
☐ - 1861-1879
☒ - 1880-1889
☐ - 1890-1905
☐ - 1906-1915
☐ - Post 1916

REASONS FOR LISTING IN THIS STUDY


- | | | | |
|--|--|-------------------------------------|---|
| <input checked="" type="checkbox"/> Historical | <input type="checkbox"/> Archeological | <input type="checkbox"/> Scientific | <input type="checkbox"/> Rarity Value |
| <input type="checkbox"/> Architectural | <input type="checkbox"/> Cultural | <input type="checkbox"/> Natural | <input checked="" type="checkbox"/> Group Value |
| <input checked="" type="checkbox"/> Social | <input type="checkbox"/> Aesthetic | | <input type="checkbox"/> Landmark Value |

THEMATIC

CONTEXT
DEEP LEAD
MINING

REFERENCES:

DATE:
13/7/89



PHOTOGRAPH
Film No. 16
Negative No. 18
COMMENTS

HERITAGE STUDY -- SHIRE OF CRESWICK

LISTINGS:

NATIONAL TRUST

CLASSIFIED RECORDED FILE NO.

NATIONAL ESTATE REGISTER

HISTORIC BUILDINGS REGISTER

OTHER

TITLE DETAILS

FORMER ALLENDALE
NAME GENERAL STORE
ADDRESS MAIN STREET, CHR ELIZABETH ST.
FILE NO. 7
MAP REF. 7623-2-1 SMEATON YD 585 599
TOWN/DISTRICT ALLENDALE
OWNER

STATEMENT OF SIGNIFICANCE

The Allendale General Store was built by T.C. Jones in 1932-33 to replace the old store which was destroyed by fire. The store room to the north of the shop may be part of the old store. The old store had been owned by the Wishart family. The building was built during the declining years of Allendale but does mark the site of the former General Store and is the one of the few remaining indications of the commercial area of the town.

Source: Mr. B. Lockyer, Local resident

PREDOMINANT PERIOD

☐ - Pre 1860

☐ - 1861-1879

☐ - 1880-1889

☐ - 1890-1905

☐ - 1906-1915

☒ - Post 1916


REASONS FOR LISTING IN THIS STUDY

- | | | | |
|--|--|-------------------------------------|---|
| <input type="checkbox"/> Historical | <input type="checkbox"/> Archeological | <input type="checkbox"/> Scientific | <input type="checkbox"/> Rarity Value |
| <input type="checkbox"/> Architectural | <input type="checkbox"/> Cultural | <input type="checkbox"/> Natural | <input type="checkbox"/> Group Value |
| <input checked="" type="checkbox"/> Social | <input type="checkbox"/> Aesthetic | | <input type="checkbox"/> Landmark Value |

THEMATIC CONTEXT

REFERENCES:

DATE:
13/7/89



PHOTOGRAPH
Film No. 16
Negative No. 9
COMMENTS

PREPARED FOR NATIONAL ESTATE COMMITTEE (VICTORIA) & SHIRE OF CRESWICK BY
LESTER TROPMAN AND ASSOCIATES, WENDY JACOBS, CHRIS McCONVILLE AND RICHARD AITKEN. 1989
Suite 122, 18 Argyle Street, Sydney. N.S.W. 2000 Facsimile (02) 251 6109 Telephone (02) 251 3250

HERITAGE STUDY -- SHIRE OF CRESWICK

LISTINGS:

NATIONAL TRUST

CLASSIFIED RECORDED FILE NO.

NATIONAL ESTATE REGISTER

HISTORIC BUILDINGS REGISTER

OTHER

TITLE DETAILS

FORMER
NAME ALLENDALE POST OFFICE
ADDRESS MAIN STREET, CNR ELIZABETH ST.
FILE NO. 8
MAP REF. 7623-2-1 SMEATON YD 586598
TOWN/DISTRICT ALLENDALE
OWNER

STATEMENT OF SIGNIFICANCE

This twin gabled weatherboard house was originally the Allendale Post Office from c1883. The office room on the left was a later addition. The verandah has been altered in recent years. This building is one of the focal points of the Heritage Precinct with its relatively intact building, compatible picket fence and early tree planting. It is sited on a prominent intersection and is related visually to the main remaining elements of the town. Its early function as the Post Office makes it an important part of the former commercial area of the town.

Source: Mr. B. Lockyer, Owner

PREDOMINANT PERIOD

- ☐ - Pre 1860
- ☐ - 1861-1879
- ☒ - 1880-1889
- ☐ - 1890-1905
- ☐ - 1906-1915
- ☐ - Post 1916


REASONS FOR LISTING IN THIS STUDY

- | | | | |
|--|--|-------------------------------------|---|
| <input checked="" type="checkbox"/> Historical | <input type="checkbox"/> Archeological | <input type="checkbox"/> Scientific | <input type="checkbox"/> Rarity Value |
| <input type="checkbox"/> Architectural | <input type="checkbox"/> Cultural | <input type="checkbox"/> Natural | <input checked="" type="checkbox"/> Group Value |
| <input checked="" type="checkbox"/> Social | <input type="checkbox"/> Aesthetic | | <input type="checkbox"/> Landmark Value |

THEMATIC CONTEXT

REFERENCES:

DATE:
13/7/89



PHOTOGRAPH
Film No. 16
Negative No. 10
COMMENTS

PREPARED FOR NATIONAL ESTATE COMMITTEE (VICTORIA) & SHIRE OF CRESWICK BY
LESTER TROPMAN AND ASSOCIATES, WENDY JACOBS, CHRIS McCONVILLE AND RICHARD AITKEN. 1989
Suite 122, 18 Argyle Street, Sydney. N.S.W. 2000 Facsimile (02) 251 6109 Telephone (02) 251 3250

HERITAGE STUDY -- SHIRE OF CRESWICK

LISTINGS:

NATIONAL TRUST
CLASSIFIED RECORDED FILE NO.
NATIONAL ESTATE REGISTER
HISTORIC BUILDINGS REGISTER
OTHER
TITLE DETAILS

NAME TIMBER HOUSE
ADDRESS LOUGHLIN ST
FILE NO. 9
MAP REF. 7623.2.1 SMEATON YD 588599.
TOWN/DISTRICT ALLENDALE
OWNER

STATEMENT OF SIGNIFICANCE

Originally a double gable weatherboard cottage the intersecting gable to the left was added early this century. Other lean to additions have also been added. The house was the home of Mrs. Schlitzkeus, her daughter Mrs Emma Robinson and her husband and is still in the family ownership. Even though the building has been extended it is still characteristic of the miners' houses that made up the bulk of buildings in Allendale at the turn of the century and is important for its roof form, size and simple detailing.

Source: Mr. B. Lockyer, Local Resident

PREDOMINANT PERIOD

- ☐ - Pre 1860
☐ - 1861-1879
☒ - 1880-1889
☐ - 1890-1905
☐ - 1906-1915
☐ - Post 1916


REASONS FOR LISTING IN THIS STUDY

- | | | | |
|--|--|-------------------------------------|---|
| <input checked="" type="checkbox"/> Historical | <input type="checkbox"/> Archeological | <input type="checkbox"/> Scientific | <input type="checkbox"/> Rarity Value |
| <input type="checkbox"/> Architectural | <input type="checkbox"/> Cultural | <input type="checkbox"/> Natural | <input checked="" type="checkbox"/> Group Value |
| <input checked="" type="checkbox"/> Social | <input type="checkbox"/> Aesthetic | | <input type="checkbox"/> Landmark Value |

THEMATIC CONTEXT

REFERENCES:

DATE:
13/7/89



PHOTOGRAPH
Film No. 16
Negative No. 15.
COMMENTS

PREPARED FOR NATIONAL ESTATE COMMITTEE (VICTORIA) & SHIRE OF CRESWICK BY
LESTER TROPMAN AND ASSOCIATES, WENDY JACOBS, CHRIS McCONVILLE AND RICHARD AITKEN. 1989
Suite 122, 18 Argyle Street, Sydney. N.S.W. 2000 Facsimile (02) 251 6109 Telephone (02) 251 3250

HERITAGE STUDY -- SHIRE OF CRESWICK

LISTINGS:

NATIONAL TRUST

CLASSIFIED RECORDED

NATIONAL ESTATE REGISTER

HISTORIC BUILDINGS REGISTER

OTHER

TITLE DETAILS

FILE NO.

NAME TIMBER HOUSE

ADDRESS MAIN STREET

FILE NO. 10

MAP REF. 7623-2-1 SMEATON YD585596

TOWN/DISTRICT AUENDALE

OWNER

STATEMENT OF SIGNIFICANCE

This simple hipped roof farmhouse was in the ownership of the Greenwell family for three generations. The original verandah did not return but only spanned the front of the house. The building is a characteristic part of the Creswick landscape being a simple weatherboard farmhouse with corrugated iron hipped roof, and timber double hung windows.

Source: Mr. B. Lockyer, Local Resident

PREDOMINANT PERIOD

☐ - Pre 1860

☐ - 1861-1879

☒ - 1880-1889

☐ - 1890-1905

☐ - 1906-1915

☐ - Post 1916

REASONS FOR LISTING IN THIS STUDY

☒ Historical

☐ Archeological

☐ Scientific

☐ Rarity Value

☐ Architectural

☐ Cultural

☐ Natural

☒ Group Value

☒ Social

☐ Aesthetic

☐ Landmark Value

THEMATIC CONTEXT

REFERENCES:

DATE;


13/7/89

PHOTOGRAPH

Film No. 16

Negative No. 4

COMMENTS



PREPARED FOR NATIONAL ESTATE COMMITTEE (VICTORIA) & SHIRE OF CRESWICK BY
LESTER TROPMAN AND ASSOCIATES, WENDY JACOBS, CHRIS McCONVILLE AND RICHARD AITKEN. 1989
Suite 122, 18 Argyle Street, Sydney, N.S.W. 2000 Facsimile (02) 251 6109 Telephone (02) 251 3250

HERITAGE STUDY -- SHIRE OF CRESWICK

LISTINGS:

NATIONAL TRUST
CLASSIFIED RECORDED FILE NO.
NATIONAL ESTATE REGISTER
HISTORIC BUILDINGS REGISTER
OTHER
TITLE DETAILS

NAME CAST IRON STANDPIPE
ADDRESS MAIN STREET
FILE NO. 11
MAP REF. 7623-2:1 SMEATON YD 585 595
TOWN/DISTRICT ALLENDALE.
OWNER

STATEMENT OF SIGNIFICANCE

This cast iron standpipe is a remnant of the old Allendale water supply. The reservoir, on Allendale Reservoir/Grays Rd was originally privately owned but passed to the residents of Allendale and Broomfield. It is said that when the system deteriorated it could not be maintained by the Shire Council because of the nature of the ownership. These types of remnants are important reminders of the needs of a rapidly growing community and the services required for its existence.

Source: Mr. B. Lockyer, Local Resident

PREDOMINANT PERIOD

- ☐ - Pre 1860
☐ - 1861-1879
☒ - 1880-1889
☐ - 1890-1905
☐ - 1906-1915
☐ - Post 1916


REASONS FOR LISTING IN THIS STUDY

- | | | | |
|--|--|-------------------------------------|---|
| <input checked="" type="checkbox"/> Historical | <input type="checkbox"/> Archeological | <input type="checkbox"/> Scientific | <input type="checkbox"/> Rarity Value |
| <input type="checkbox"/> Architectural | <input type="checkbox"/> Cultural | <input type="checkbox"/> Natural | <input type="checkbox"/> Group Value |
| <input checked="" type="checkbox"/> Social | <input type="checkbox"/> Aesthetic | | <input type="checkbox"/> Landmark Value |

THEMATIC CONTEXT WATER SUPPLY.

REFERENCES:

DATE:
13/7/89



PHOTOGRAPH
Film No. 16
Negative No. 5.
COMMENTS

PREPARED FOR NATIONAL ESTATE COMMITTEE (VICTORIA) & SHIRE OF CRESWICK BY
LESTER TROPMAN AND ASSOCIATES, WENDY JACOBS, CHRIS McCONVILLE AND RICHARD AITKEN. 1989
Suite 122, 18 Argyle Street, Sydney. N.S.W. 2000 Facsimile (02) 251 6109 Telephone (02) 251 3250

HERITAGE STUDY -- SHIRE OF CRESWICK

LISTINGS:

NATIONAL TRUST
CLASSIFIED RECORDED FILE NO.
NATIONAL ESTATE REGISTER
HISTORIC BUILDINGS REGISTER
OTHER
TITLE DETAILS

NAME FORMER BAKERY.
ADDRESS MAIN RD. CNR SMYTH STREET
FILE NO. 12
MAP REF. 7623-2.1 SMEATON YD 585596
TOWN/DISTRICT ALLENDALE.
OWNER

STATEMENT OF SIGNIFICANCE

The rear section of this house is one of only two brick structures still remaining in Allendale. The shop front has been removed and the house renovated. A baker was operating in Allendale from 1884-85 and a bakery is listed in the 1911 Sands and McDougall Directory. The building is an important reminder of the commercial activity of the township during its peak years.

Sources: Mr. B. Lockyer, Local Resident
Wise's Victorian Post Office Directory 1884-85, 1911

PREDOMINANT PERIOD

- ☐ - Pre 1860
☐ - 1861-1879
☐ - 1880-1889
☒ - 1890-1905
☐ - 1906-1915
☐ - Post 1916

REASONS FOR LISTING IN THIS STUDY


- | | | | |
|--|--|---|---|
| <input checked="" type="checkbox"/> Historical | <input type="checkbox"/> Archeological | <input type="checkbox"/> Scientific | <input type="checkbox"/> Rarity Value |
| <input type="checkbox"/> Architectural | <input type="checkbox"/> Cultural | <input type="checkbox"/> Natural | <input checked="" type="checkbox"/> Group Value |
| <input checked="" type="checkbox"/> Social | <input type="checkbox"/> Aesthetic | <input type="checkbox"/> Landmark Value | |

THEMATIC CONTEXT

REFERENCES:

DATE:
13/7/89

PHOTOGRAPH
Film No. 16
Negative No. 6
COMMENTS



PREPARED FOR NATIONAL ESTATE COMMITTEE (VICTORIA) & SHIRE OF CRESWICK BY
LESTER TROPMAN AND ASSOCIATES, WENDY JACOBS, CHRIS McCONVILLE AND RICHARD AITKEN. 1989
Suite 122, 18 Argyle Street, Sydney, N.S.W. 2000 Facsimile (02) 251 6109 Telephone (02) 251 3250

HERITAGE STUDY -- SHIRE OF CRESWICK

LISTINGS:

NATIONAL TRUST

CLASSIFIED RECORDED FILE NO.

NATIONAL ESTATE REGISTER

HISTORIC BUILDINGS REGISTER

OTHER

TITLE DETAILS

NAME TIMBER HOUSE

ADDRESS MAIN ROAD

FILE NO. 13

MAP REF. 7623-21 SMEATON YD 585597

TOWN/DISTRICT ALLENDALE.

OWNER

STATEMENT OF SIGNIFICANCE

This cottage was relocated to this site from a site off Slag Road. The simple gable roofed timber cottage is typical of the miner's cottages which were built and transported or sold for removal by their owners when the gold was worked out in an area and the work force moved on.

PREDOMINANT PERIOD

☐ - Pre 1860

☐ - 1861-1879

☒ - 1880-1889

☐ - 1890-1905

☐ - 1906-1915

☐ - Post 1916

REASONS FOR LISTING IN THIS STUDY

☒ Historical

☐ Archeological

☐ Scientific

☐ Rarity Value

☐ Architectural

☐ Cultural

☐ Natural

☒ Group Value

☒ Social

☐ Aesthetic

☐ Landmark Value

THEMATIC

CONTEXT


DEEP LEAD

MINING

REFERENCES:

DATE:

13/7/89



PHOTOGRAPH

Film No. 16

Negative No. 7

COMMENTS

PREPARED FOR NATIONAL ESTATE COMMITTEE (VICTORIA) & SHIRE OF CRESWICK BY
LESTER TROPMAN AND ASSOCIATES, WENDY JACOBS, CHRIS McCONVILLE AND RICHARD AITKEN. 1989
Suite 122, 18 Argyle Street, Sydney. N.S.W. 2000 Facsimile (02) 251 6109 Telephone (02) 251 3250

HERITAGE STUDY -- SHIRE OF CRESWICK

LISTINGS:

NATIONAL TRUST
CLASSIFIED RECORDED FILE NO.
NATIONAL ESTATE REGISTER
HISTORIC BUILDINGS REGISTER
OTHER
TITLE DETAILS

NAME TIMBER HOUSE
ADDRESS PARKIN STREET
FILE NO. 15
MAP REF. 7623-21 SMEATON YD 590598
TOWN/DISTRICT ALLENDALE
OWNER

STATEMENT OF SIGNIFICANCE

The multiple gable form of the building represents the stages of building with a single gable, most probably the middle gable, being added to as the need for extra accommodation and ability to afford a bigger house arose. The simple gable roof form and timber walls are typical of the miner's cottages of which Allendale consisted. The building still retains its original form despite later addition.

PREDOMINANT PERIOD

- ☐ - Pre 1860
☐ - 1861-1879
☒ - 1880-1889
☐ - 1890-1905
☐ - 1906-1915
☐ - Post 1916


REASONS FOR LISTING IN THIS STUDY

- ☒ Historical ☐ Archeological ☐ Scientific ☐ Rarity Value
☐ Architectural ☐ Cultural ☐ Natural ☒ Group Value
☒ Social ☐ Aesthetic ☐ Landmark Value

THEMATIC
CONTEXT
DEEP LEAD
MINING.

REFERENCES:

DATE:
13/7/89



PHOTOGRAPH
Film No. 16
Negative No. 14
COMMENTS

PREPARED FOR NATIONAL ESTATE COMMITTEE (VICTORIA) & SHIRE OF CRESWICK BY
ESTHER TROPMAN AND ASSOCIATES, WENDY JACOBS, CHRIS McCONVILLE AND RICHARD AITKEN. 1989
Suite 122, 18 Argyle Street, Sydney. N.S.W. 2000 Facsimile (02) 251 6109 Telephone (02) 251 3250

HERITAGE STUDY -- SHIRE OF CRESWICK

LISTINGS:

NATIONAL TRUST
CLASSIFIED RECORDED FILE NO.
NATIONAL ESTATE REGISTER
HISTORIC BUILDINGS REGISTER
OTHER
TITLE DETAILS

NAME TIMBER HOUSE
ADDRESS WEST STREET
FILE NO. 16
MAP REF. 7623.2.1 SMEATON YD 583 599
TOWN/DISTRICT ALLENDALE
OWNER

STATEMENT OF SIGNIFICANCE

A small double gabled weatherboard miner's cottage typical of the buildings of Allendale at its peak as a town. The cottage has a bull nosed verandah with simple timber fretwork decoration in the frieze.

PREDOMINANT PERIOD

- ☐ - Pre 1860
☐ - 1861-1879
☒ - 1880-1889
☒ - 1890-1905
☐ - 1906-1915
☐ - Post 1916

REASONS FOR LISTING IN THIS STUDY


- | | | | |
|--|--|-------------------------------------|---|
| <input checked="" type="checkbox"/> Historical | <input type="checkbox"/> Archeological | <input type="checkbox"/> Scientific | <input type="checkbox"/> Rarity Value |
| <input type="checkbox"/> Architectural | <input type="checkbox"/> Cultural | <input type="checkbox"/> Natural | <input checked="" type="checkbox"/> Group Value |
| <input checked="" type="checkbox"/> Social | <input type="checkbox"/> Aesthetic | | <input type="checkbox"/> Landmark Value |

THEMATIC
CONTEXT
DEEP LEAD
MINING

REFERENCES:

DATE:
13/7/89

PHOTOGRAPH
Film No. 16
Negative No. 16
COMMENTS



PREPARED FOR NATIONAL ESTATE COMMITTEE (VICTORIA) & SHIRE OF CRESWICK BY
LESTER TROPMAN AND ASSOCIATES, WENDY JACOBS, CHRIS McCONVILLE AND RICHARD AITKEN. 1989
Suite 122, 18 Argyle Street, Sydney. N.S.W. 2000 Facsimile (02) 251 6109 Telephone (02) 251 3250

HERITAGE STUDY -- SHIRE OF CRESWICK

LISTINGS:

NATIONAL TRUST

CLASSIFIED RECORDED FILE NO.

NATIONAL ESTATE REGISTER

HISTORIC BUILDINGS REGISTER

OTHER

TITLE DETAILS

NAME TIMBER FARM HOUSE

ADDRESS WEST BERRY ROAD

FILE NO. 18

MAP REF. 7623.2.1 SMEATON YD565605

TOWN/DISTRICT ALLENDALE.

OWNER

STATEMENT OF SIGNIFICANCE

A timber farmhouse cottage with multiple hipped roofs and a bull-nosed verandah. The farmhouse is set in a mature windbreak. The simple building form is typical of the farmhouses in Creswick.

PREDOMINANT PERIOD

☐ - Pre 1860

☐ - 1861-1879

☒ - 1880-1889

☒ - 1890-1905

☐ - 1906-1915

☐ - Post 1916

REASONS FOR LISTING IN THIS STUDY

☒ Historical

☐ Archeological

☐ Scientific

☐ Rarity Value

☐ Architectural

☐ Cultural

☐ Natural

☐ Group Value

☒ Social

☐ Aesthetic

☐ Landmark Value

THEMATIC CONTEXT

REFERENCES:

DATE:


13/7/89

PHOTOGRAPH

Film No. 17

Negative No. 17 & 18

COMMENTS



PREPARED FOR NATIONAL ESTATE COMMITTEE (VICTORIA) & SHIRE OF CRESWICK BY
LESTER TROPMAN AND ASSOCIATES, WENDY JACOBS, CHRIS McCONVILLE AND RICHARD AITKEN. 1989
Suite 122, 18 Argyle Street, Sydney. N.S.W. 2000 Facsimile (02) 251 6109 Telephone (02) 251 3250

HERITAGE STUDY -- SHIRE OF CRESWICK

LISTINGS:

NATIONAL TRUST
CLASSIFIED RECORDED FILE NO.
NATIONAL ESTATE REGISTER
HISTORIC BUILDINGS REGISTER
OTHER
TITLE DETAILS

NAME FORMER WALLACE TOWN HOTEL
ADDRESS CHR HENDER RD & SMOKEYTOWN RD.
FILE NO. 22
MAP REF. 7623.2.2 CRESWICK YD 584 589
TOWN/DISTRICT BROOMFIELD.
OWNER

STATEMENT OF SIGNIFICANCE

The former Wallace Hotel once catered for the miners of Wallace Town which surrounded this site. In Wise's Victorian Post Office Directory of 1891-92 the Wallace Hotel is listed along with six other hotels. By 1911 the Wallace shared customers with five other hotels in Allendale and Broomfield. The timber hotel addresses its corner site with the usual corner entry to the bar and a deep verandah returning around the street corner. The building retains its original large window and much of its original fabric. This is the last remaining building of a busy residential area of the 1880s to 1910s. Wallacetown was named by John Wallace.

PREDOMINANT PERIOD

- ☐ - Pre 1860
☐ - 1861-1879
☒ - 1880-1889
☐ - 1890-1905
☐ - 1906-1915
☐ - Post 1916


REASONS FOR LISTING IN THIS STUDY

- | | | | |
|--|--|-------------------------------------|---|
| <input checked="" type="checkbox"/> Historical | <input type="checkbox"/> Archeological | <input type="checkbox"/> Scientific | <input type="checkbox"/> Rarity Value |
| <input type="checkbox"/> Architectural | <input type="checkbox"/> Cultural | <input type="checkbox"/> Natural | <input type="checkbox"/> Group Value |
| <input checked="" type="checkbox"/> Social | <input type="checkbox"/> Aesthetic | | <input type="checkbox"/> Landmark Value |

THEMATIC CONTEXT

REFERENCES:

DATE:
13/7/89



PHOTOGRAPH
Film No. 16
Negative No. 3
COMMENTS

PREPARED FOR NATIONAL ESTATE COMMITTEE (VICTORIA) & SHIRE OF CRESWICK BY
LESTER TROPMAN AND ASSOCIATES, WENDY JACOBS, CHRIS McCONVILLE AND RICHARD AITKEN. 1989
Suite 122, 18 Argyle Street, Sydney. N.S.W. 2000 Facsimile (02) 251 6109 Telephone (02) 251 3250

HERITAGE STUDY -- SHIRE OF CRESWICK

LISTINGS:

NATIONAL TRUST
CLASSIFIED RECORDED FILE NO.
NATIONAL ESTATE REGISTER
HISTORIC BUILDINGS REGISTER
OTHER
TITLE DETAILS

NAME GOLD DISCOVERY MONUMENT
ADDRESS CRESWICK - SNEATON ROAD
FILE NO. 28
MAP REF 7623.2.2 CRESWICK YD 572581
TOWN/DISTRICT BROOMFIELD.
OWNER

STATEMENT OF SIGNIFICANCE

This cairn was erected to commemorate the discovery in 1872 by Leonard R. Carter, Sarah Brawn, Edward Brawn and William Graham of the Spring Hill Leads, the Richest Deep Alluvial Goldfield in the World. This discovery opened up the riches of the Berry Deep Leads, the basis of Creswick's wealth and population from the 1870s to the 1900s. The cairn was unveiled on 1st April 1939 with descendants of the three families connected with the discovery present.

Source: Graham, John A., *Early Creswick*, Facsimile Edition, Creswick 1987 (First published 1942) p.122

PREDOMINANT PERIOD

- ☐ - Pre 1860
☐ - 1861-1879
☐ - 1880-1889
☐ - 1890-1905
☐ - 1906-1915
☒ - Post 1916

REASONS FOR LISTING IN THIS STUDY

- | | | | |
|--|--|-------------------------------------|---|
| <input checked="" type="checkbox"/> Historical | <input type="checkbox"/> Archeological | <input type="checkbox"/> Scientific | <input type="checkbox"/> Rarity Value |
| <input type="checkbox"/> Architectural | <input type="checkbox"/> Cultural | <input type="checkbox"/> Natural | <input type="checkbox"/> Group Value |
| <input type="checkbox"/> Social | <input type="checkbox"/> Aesthetic | | <input type="checkbox"/> Landmark Value |

THEMATIC CONTEXT

REFERENCES:

DATE:


13/7/89

PHOTOGRAPH

Film No. 15

Negative No. 30

COMMENTS



HERITAGE STUDY -- SHIRE OF CRESWICK

LISTINGS:

NATIONAL TRUST
CLASSIFIED RECORDED FILE NO.
NATIONAL ESTATE REGISTER
HISTORIC BUILDINGS REGISTER
OTHER
TITLE DETAILS

FORMER BROOMFIELD SCHOOL
NAME No. 1719
ADDRESS CRESWICK - SMEATON RD.
FILE NO. 30
MAP REF. 7623.2.2 CRESWICK YD 575 583
TOWN/DISTRICT BROOMFIELD.
OWNER

STATEMENT OF SIGNIFICANCE

The school was established in 1873. In 1893 one portable classroom was transferred to Allendale and the children, after reaching grade 3 had to walk to Allendale to receive their education to Grade 6. Insufficient numbers closed the school in 1948 but it re-opened in 1951 with ten children. The weatherboard gable roofed structure has typical ridge vents and is a reminder of the civic development of Broomfield during its peak years.

Source: Ed. L.J.Blake, *Vision & Realisation, A Centenary History of State Education in Victoria*, 1973

PREDOMINANT PERIOD

- ☐ - Pre 1860
☐ - 1861-1879
☐ - 1880-1889
☐ - 1890-1905
☐ - 1906-1915
☐ - Post 1916


REASONS FOR LISTING IN THIS STUDY

- | | | | |
|--|--|-------------------------------------|---|
| <input type="checkbox"/> Historical | <input type="checkbox"/> Archeological | <input type="checkbox"/> Scientific | <input type="checkbox"/> Rarity Value |
| <input type="checkbox"/> Architectural | <input type="checkbox"/> Cultural | <input type="checkbox"/> Natural | <input type="checkbox"/> Group Value |
| <input type="checkbox"/> Social | <input type="checkbox"/> Aesthetic | | <input type="checkbox"/> Landmark Value |

THEMATIC CONTEXT

REFERENCES:

DATE:
13/7/89



PHOTOGRAPH
Film No. 15
Negative No. 34
COMMENTS

HERITAGE STUDY -- SHIRE OF CRESWICK

LISTINGS:

NATIONAL TRUST
CLASSIFIED RECORDED FILE NO.
NATIONAL ESTATE REGISTER
HISTORIC BUILDINGS REGISTER
OTHER
TITLE DETAILS

NAME LEWYN FARM
ADDRESS DAYLESFORD - CLUNES ROAD
FILE NO. 38
MAP REF. 7723.3.4 EGANSTOWN YD 355 604
TOWN/DISTRICT BLAMPIED
OWNER

STATEMENT OF SIGNIFICANCE

Lewyn Farm is a redbrick villa style farmhouse with verandah enhanced by cast iron decoration. The farm house is set in a lawn area with mature trees and hedging. The building represents the substantial farmhouse of what would appear to be a successful and settled farmer in the 1880s and 1890s.

PREDOMINANT PERIOD

- ☐ - Pre 1860
☐ - 1861-1879
☐ - 1880-1889
☐ - 1890-1905
☐ - 1906-1915
☐ - Post 1916


REASONS FOR LISTING IN THIS STUDY

- | | | | |
|--|--|-------------------------------------|---|
| <input type="checkbox"/> Historical | <input type="checkbox"/> Archeological | <input type="checkbox"/> Scientific | <input type="checkbox"/> Rarity Value |
| <input type="checkbox"/> Architectural | <input type="checkbox"/> Cultural | <input type="checkbox"/> Natural | <input type="checkbox"/> Group Value |
| <input type="checkbox"/> Social | <input type="checkbox"/> Aesthetic | | <input type="checkbox"/> Landmark Value |

THEMATIC CONTEXT

REFERENCES:

DATE:
16/8/89



PHOTOGRAPH
Film No. 21
Negative No. 7
COMMENTS

HERITAGE STUDY -- SHIRE OF CRESWICK

LISTINGS:

NATIONAL TRUST
CLASSIFIED RECORDED FILE NO.
NATIONAL ESTATE REGISTER
HISTORIC BUILDINGS REGISTER
OTHER
TITLE DETAILS

NAME HEPBURN LAAGOON
ADDRESS DAYLESFORD - CLUNES RD.
FILE NO. 39
MAP REF. 7723-3-4 EGANSTOWN YD345603
TOWN/DISTRICT BLAMPED
OWNER

STATEMENT OF SIGNIFICANCE

Hepburn Lagoon is a maar or tuff ring of volcanic material surrounding an explosion crater extending below ground. The wall of a maar is steep on the inside and slopes gently on the outside to merge with the surrounding plain. The Lagoon was used by Captain Hepburn (q.v. No.560) to power the first flour mill in the region, which was in operation by 1841. In 1860 it was described as a "capacious three-storey building of brick and stone." This was acquired and closed by the Anderson Brothers to limit competition with their mill (q.v. No. 556). No trace of the mill was located. The Lagoon is part of the Clunes water supply. The Lagoon is a significant natural feature and important for its use by Captain Hepburn

Sources: Report on the Ballarat Area, Land Conservation Council, Victoria, Melbourne 1980
Lucille M. Quinlan, *Here My Home*, Melbourne 1967, p.90

PREDOMINANT PERIOD

- ☐ - Pre 1860
☐ - 1861-1879
☐ - 1880-1889
☐ - 1890-1905
☐ - 1906-1915
☐ - Post 1916

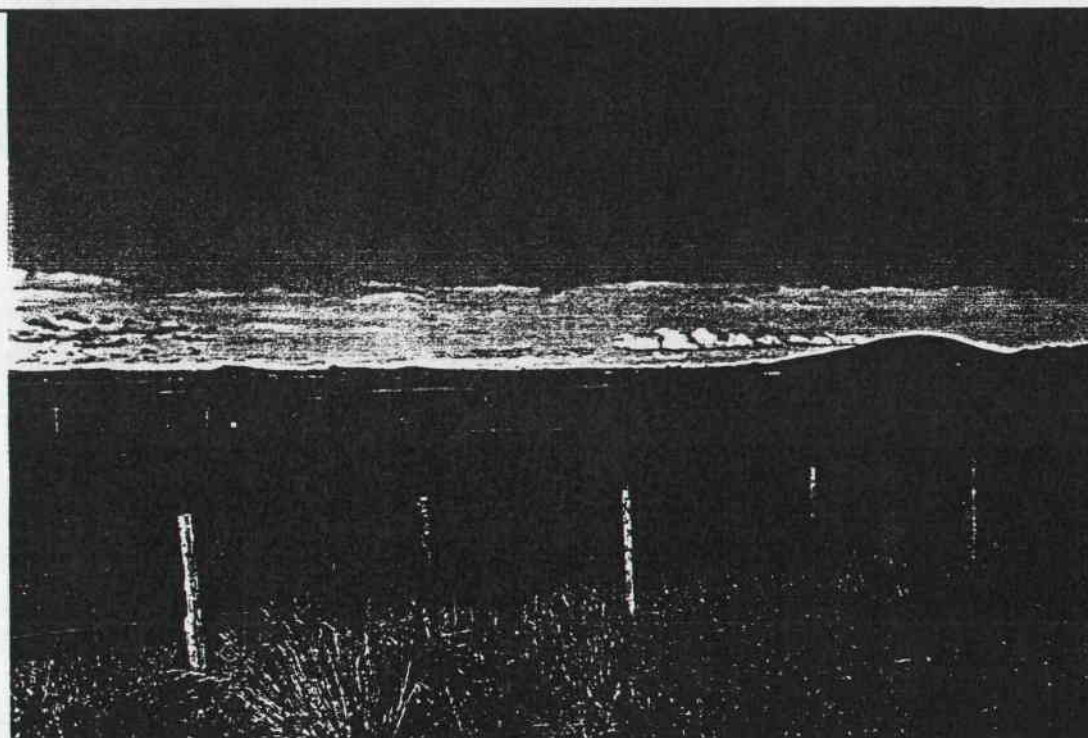
REASONS FOR LISTING IN THIS STUDY

- | | | | |
|--|--|-------------------------------------|---|
| <input type="checkbox"/> Historical | <input type="checkbox"/> Archeological | <input type="checkbox"/> Scientific | <input type="checkbox"/> Rarity Value |
| <input type="checkbox"/> Architectural | <input type="checkbox"/> Cultural | <input type="checkbox"/> Natural | <input type="checkbox"/> Group Value |
| <input type="checkbox"/> Social | <input type="checkbox"/> Aesthetic | | <input type="checkbox"/> Landmark Value |

THEMATIC CONTEXT

REFERENCES:

DATE:
16/8/89



PHOTOGRAPH
Film No. 21
Negative No. 6
COMMENTS

PREPARED FOR NATIONAL ESTATE COMMITTEE (VICTORIA) & SHIRE OF CRESWICK BY
LESTER TROPMAN AND ASSOCIATES, WENDY JACOBS, CHRIS McCONVILLE AND RICHARD AITKEN. 1989
Suite 122, 18 Argyle Street, Sydney. N.S.W. 2000 Facsimile (02) 251 6109 Telephone (02) 251 3250

HERITAGE STUDY -- SHIRE OF CRESWICK

LISTINGS:

NATIONAL TRUST
CLASSIFIED RECORDED FILE NO.
NATIONAL ESTATE REGISTER
HISTORIC BUILDINGS REGISTER
OTHER
TITLE DETAILS

NAME TIMBER HOUSE
ADDRESS MIDLAND HIGHWAY
FILE NO. 41
MAP REF. 7723.3.4 EGANSTOWN YD5660
TOWN/DISTRICT BLAMPID.
OWNER

STATEMENT OF SIGNIFICANCE

This timber house with double gabled roof and wide return verandah was once the Post Office at Blampied. The house was the residence of the Clohesy family. From 1910 to 1914 Patrick Clohesy operated the Mount Prospect Hotel at Blampied. The buildings is sited at the Blampied crossroads and retains the form, and much of the materials and detail of the original structures that contribute to the character of Creswick Shire.

Source: Tom Evans, Resident
Cole Collection State Library of Victoria, Vol.5 p.227

PREDOMINANT PERIOD

- ☐ - Pre 1860
☒ - 1861-1879
☐ - 1880-1889
☐ - 1890-1905
☐ - 1906-1915
☐ - Post 1916

REASONS FOR LISTING IN THIS STUDY


- | | | | |
|--|--|-------------------------------------|---|
| <input type="checkbox"/> Historical | <input type="checkbox"/> Archeological | <input type="checkbox"/> Scientific | <input type="checkbox"/> Rarity Value |
| <input type="checkbox"/> Architectural | <input type="checkbox"/> Cultural | <input type="checkbox"/> Natural | <input type="checkbox"/> Group Value |
| <input type="checkbox"/> Social | <input type="checkbox"/> Aesthetic | | <input type="checkbox"/> Landmark Value |

THEMATIC CONTEXT

REFERENCES:

DATE:
21/6/89

PHOTOGRAPH
Film No. 13
Negative No. 3
COMMENTS



PREPARED FOR NATIONAL ESTATE COMMITTEE (VICTORIA) & SHIRE OF CRESWICK BY
LESTER TROPMAN AND ASSOCIATES, WENDY JACOBS, CHRIS McCONVILLE AND RICHARD AITKEN. 1989
Suite 122, 18 Argyle Street, Sydney. N.S.W. 2000 Facsimile (02) 251 6109 Telephone (02) 251 3250

HERITAGE STUDY -- SHIRE OF CRESWICK

LISTINGS:

NATIONAL TRUST
CLASSIFIED RECORDED FILE NO.
NATIONAL ESTATE REGISTER
HISTORIC BUILDINGS REGISTER
OTHER
TITLE DETAILS

NAME SWISS MOUNTAIN HOTEL
ADDRESS MIDLAND HIGHWAY
FILE NO. 42
MAP REF. 7723.3.4 Eganstown YD 379 601
TOWN/DISTRICT BLAMPID
OWNER

STATEMENT OF SIGNIFICANCE

The original purchaser of this site was W.R. Hoffman. In 1868 Bailliere's Victorian Directory lists three publicans and a storekeeper at Mt. Prospect. William S. Jones is listed as postmaster, hotel and storekeeper and farmer, John Thomas Lennon, publican, Thomas Looby, publican and farmer and Auguste Blampied as a storekeeper. Jean Blampied who died aged 52 in July 1883 is buried in the Mt. Prospect Cemetery (see No.464). In 1886 the hotel and adjoining farm was purchased by Andrew LaFranchi who was born in Switzerland. LaFranchi arrived in Victoria in 1858 and after mining at Daylesford, farmed at Linton and from 1861 farmed at Deep Creek. In 1865 he selected farm land at Bullarook. He continued with both farms after the purchase of the Inn. After his death in 1897, his widow and two daughters

(see over)

PREDOMINANT PERIOD

- ☐ - Pre 1860
☐ - 1861-1879
☐ - 1880-1889
☐ - 1890-1905
☐ - 1906-1915
☐ - Post 1916


REASONS FOR LISTING IN THIS STUDY

- | | | | |
|--|--|-------------------------------------|---|
| <input type="checkbox"/> Historical | <input type="checkbox"/> Archeological | <input type="checkbox"/> Scientific | <input type="checkbox"/> Rarity Value |
| <input type="checkbox"/> Architectural | <input type="checkbox"/> Cultural | <input type="checkbox"/> Natural | <input type="checkbox"/> Group Value |
| <input type="checkbox"/> Social | <input type="checkbox"/> Aesthetic | | <input type="checkbox"/> Landmark Value |

THEMATIC CONTEXT

REFERENCES:

DATE:
21/6/89



PHOTOGRAPH
Film No. 13
Negative No. 4
COMMENTS

continued the management of the hotel until the 1930s.

Source: Gentilli J., *The Settlement of Swiss Ticino Immigrants in Australia*. University of Western Australia, 1988
Sutherland, Victoria and Its Metropolis, 1888 V.2 p.247
Parish Plan

HERITAGE STUDY -- SHIRE OF CRESWICK

LISTINGS:

NATIONAL TRUST
CLASSIFIED — RECORDED — FILE NO. 5860
NATIONAL ESTATE REGISTER
HISTORIC BUILDINGS REGISTER
OTHER
TITLE DETAILS

NAME ST JOSEPH'S CATHOLIC CHURCH
ADDRESS MIDLAND HIGHWAY
FILE NO. 43
MAP REF. 7723-3-4 EGANSTOWN YD 383 603
TOWN/DISTRICT BLAMPED
OWNER

STATEMENT OF SIGNIFICANCE

St Joseph's Blampied was designed by the Eganstown schoolteacher, Mr. E. Shepardson. He based his design on St. Peter's Daylesford but did not include the turrets or porch. St. Peter's was built to the standard design prepared for Bishop Goold by Charles Hansom of England for use in Australia's rapidly growing towns. The Foundation Stone was laid in 1869 by Bishop Goold and after work had been suspended the church, capable of seating 500 people, was opened on 22 February 1874. The builder was Mr. B. Martin with the woodwork and altar by Mr Eccles of Eganstown. The church is significant as a symbol of the faith and belief of the locals in the future of Eganstown which once rivaled Daylesford.

Source: Andrew, Brian, The English Benedictine Connection - The Charles Hansom in Australia, Fabrications No.1, Dec.1989
The Advocate, 28 August 1869, 28 February 1874

PREDOMINANT PERIOD

- ☐ - Pre 1860
☒ - 1861-1879
☐ - 1880-1889
☐ - 1890-1905
☐ - 1906-1915
☐ - Post 1916


REASONS FOR LISTING IN THIS STUDY

- | | | | |
|---|--|-------------------------------------|---|
| <input checked="" type="checkbox"/> Historical | <input type="checkbox"/> Archeological | <input type="checkbox"/> Scientific | <input type="checkbox"/> Rarity Value |
| <input checked="" type="checkbox"/> Architectural | <input type="checkbox"/> Cultural | <input type="checkbox"/> Natural | <input type="checkbox"/> Group Value |
| <input checked="" type="checkbox"/> Social | <input type="checkbox"/> Aesthetic | | <input type="checkbox"/> Landmark Value |

THEMATIC CONTEXT

REFERENCES:

DATE:
21/6/89



PHOTOGRAPH
Film No. 13
Negative No. 5
COMMENTS

HERITAGE STUDY -- SHIRE OF CRESWICK

LISTINGS:

NATIONAL TRUST
CLASSIFIED RECORDED FILE NO.
NATIONAL ESTATE REGISTER
HISTORIC BUILDINGS REGISTER
OTHER
TITLE DETAILS

NAME MT. PROSPECT HOUSE
ADDRESS TREWEAKS ROAD
FILE NO. 45
MAP REF. 7723.3.4 EGANSTOWN BU 38860
TOWN/DISTRICT BLAMPED
OWNER

STATEMENT OF SIGNIFICANCE

Mount Prospect Run was first settled in 1842 by Captain Frederick William Langdon who had accepted Hepburn's offer to form a cattle station at the southern end of the Smeaton run (q.v. No.560) Langdon had, with G.W. Cole, run a station at Muckleford in 1840. On his departure to Geelong in November 1852, the run was resumed by John Hepburn. The two-storied house, made from hand-made bricks, is linked by a flagged courtyard to a bluestone building of two rooms. The building was referred to as Langdon's from early times which implies that it was constructed by Langdon between 1842 and 1852 and is important for its links to the early settlement and pastoral development of the district.

Sources: Lucille M. Quinlan, *Here My Home*, Melbourne 1967, p.99
Billis and Kenyon, *Pastoral Pioneers of Port Phillip*, 1974
National Trust File No.4561

PREDOMINANT PERIOD

- ☒ - Pre 1860
☐ - 1861-1879
☐ - 1880-1889
☐ - 1890-1905
☐ - 1906-1915
☐ - Post 1916

REASONS FOR LISTING IN THIS STUDY

- | | | | |
|---|--|-------------------------------------|---|
| <input checked="" type="checkbox"/> Historical | <input type="checkbox"/> Archeological | <input type="checkbox"/> Scientific | <input type="checkbox"/> Rarity Value |
| <input checked="" type="checkbox"/> Architectural | <input type="checkbox"/> Cultural | <input type="checkbox"/> Natural | <input type="checkbox"/> Group Value |
| <input type="checkbox"/> Social | <input type="checkbox"/> Aesthetic | | <input type="checkbox"/> Landmark Value |

THEMATIC CONTEXT

REFERENCES:

DATE:



PHOTOGRAPH
Film No. 22
Negative No. 3,4.

COMMENTS
Rear View
Difficult to photograph from Road.

HERITAGE STUDY -- SHIRE OF CRESWICK

LISTINGS:

NATIONAL TRUST
CLASSIFIED RECORDED FILE NO.
NATIONAL ESTATE REGISTER
HISTORIC BUILDINGS REGISTER
OTHER
TITLE DETAILS

NAME CAMPBELL TOWN CEMETERY
ADDRESS CRESWICK - NEWSTEAD ROAD
FILE NO. 46
MAP REF. 7623.1.2 CAMPBELL TOWN YD 774607
TOWN/DISTRICT CAMPBELL TOWN
OWNER

STATEMENT OF SIGNIFICANCE

The Campbelltown Cemetery is unusually situated off the road in the midst of farm land. Campbelltown has been devastated by bushfires and the cemetery is one of the last remaining reminders of the town and its inhabitants.

PREDOMINANT PERIOD

- ☐ - Pre 1860
☐ - 1861-1879
☐ - 1880-1889
☐ - 1890-1905
☐ - 1906-1915
☐ - Post 1916

REASONS FOR LISTING IN THIS STUDY

- ☐ Historical ☐ Archeological ☐ Scientific ☐ Rarity Value
☐ Architectural ☐ Cultural ☐ Natural ☐ Group Value
☒ Social ☐ Aesthetic ☐ Landmark Value

THEMATIC CONTEXT

REFERENCES:

DATE:



PHOTOGRAPH
Film No. 0
Negative No. 2
COMMENTS

PREPARED FOR NATIONAL ESTATE COMMITTEE (VICTORIA) & SHIRE OF CRESWICK BY
LESTER TROPMAN AND ASSOCIATES, WENDY JACOBS, CHRIS McCONVILLE AND RICHARD AITKEN. 1989
Suite 122, 18 Argyle Street, Sydney. N.S.W. 2000 Facsimile (02) 251 6109 Telephone (02) 251 3250

HERITAGE STUDY -- SHIRE OF CRESWICK

LISTINGS:

NATIONAL TRUST
CLASSIFIED RECORDED FILE NO.
NATIONAL ESTATE REGISTER
HISTORIC BUILDINGS REGISTER
OTHER
TITLE DETAILS

NAME FARMHOUSE
ADDRESS CRESWICK - NEWSTEAD RD
FILE NO. 48
MAP REF. 7623.1.2 CAMPBELLTOWN YD 61579
TOWN/DISTRICT CAMPBELLTOWN
OWNER

STATEMENT OF SIGNIFICANCE

This substantial farm house appears to have been built about the turn of the century. The design of sweeping intersecting gambrel roofs is unusual for this area. The recent addition to the front facade is not consistent with the quality of design of the original house. The building is an important element in the Shire as it retains the form, and much of the materials and detail of the original structure and contributes to the character of the Shire.

PREDOMINANT PERIOD

- ☐ - Pre 1860
☐ - 1861-1879
☐ - 1880-1889
☒ - 1890-1905
☐ - 1906-1914
☐ - Post 1914

REASONS FOR LISTING IN THIS STUDY

- | | | | |
|---|--|-------------------------------------|---|
| <input type="checkbox"/> Historical | <input type="checkbox"/> Archeological | <input type="checkbox"/> Scientific | <input type="checkbox"/> Rarity Value |
| <input checked="" type="checkbox"/> Architectural | <input type="checkbox"/> Cultural | <input type="checkbox"/> Natural | <input type="checkbox"/> Group Value |
| <input type="checkbox"/> Social | <input type="checkbox"/> Aesthetic | | <input type="checkbox"/> Landmark Value |

THEMATIC CONTEXT

REFERENCES:

DATE:
13/7/89



PHOTOGRAPH
Film No. 17
Negative No. 34
COMMENTS

HERITAGE STUDY -- SHIRE OF CRESWICK

LISTINGS:

NATIONAL TRUST
CLASSIFIED RECORDED FILE NO.
NATIONAL ESTATE REGISTER
HISTORIC BUILDINGS REGISTER
OTHER
TITLE DETAILS

NAME TIMBER WORKSHOP
ADDRESS 12 ALBERT ST.
FILE NO. 55
MAP REF.
TOWN/DISTRICT CRESWICK
OWNER

STATEMENT OF SIGNIFICANCE

This small industrial building once housed the business of Royal Ernest Fisher, Plumber. The simple gable roofed timber building marks the entrance to the commercial centre of Creswick which was and is a mixture of trade and retail buildings with residences. The building is an important element in the streetscape as it retains the form, and much of the materials and detail of the original structures that contribute to the character of this precinct.

Source: Harry Barclay, local resident

PREDOMINANT PERIOD

- ☐ - Pre 1860
☐ - 1861-1879
☐ - 1880-1889
☒ - 1890-1905
☐ - 1906-1915
☐ - Post 1916

REASONS FOR LISTING IN THIS STUDY

- | | | | |
|--|--|-------------------------------------|---|
| <input checked="" type="checkbox"/> Historical | <input type="checkbox"/> Archeological | <input type="checkbox"/> Scientific | <input type="checkbox"/> Rarity Value |
| <input type="checkbox"/> Architectural | <input type="checkbox"/> Cultural | <input type="checkbox"/> Natural | <input type="checkbox"/> Group Value |
| <input checked="" type="checkbox"/> Social | <input type="checkbox"/> Aesthetic | | <input type="checkbox"/> Landmark Value |

THEMATIC CONTEXT

REFERENCES:

DATE:
31.5.89

PHOTOGRAPH
Film No. 3
Negative No. 12
COMMENTS



HERITAGE STUDY -- SHIRE OF CRESWICK

LISTINGS:

NATIONAL TRUST
CLASSIFIED RECORDED FILE NO.
NATIONAL ESTATE REGISTER
HISTORIC BUILDINGS REGISTER
OTHER
TITLE DETAILS

NAME TIMBER SHOP
ADDRESS 18 ALBERT ST
FILE NO. 57
MAP REF.
TOWN/DISTRICT CRESWICK
OWNER

STATEMENT OF SIGNIFICANCE

The hipped roof weatherboard pair of shops once housed a sweet shop and greengrocers. The building has been extended to the north and the verandah added in recent times. The original part is a good example of the simple form and decoration of the shops of which the Shire's commercial centres are formed. The building is an important element in the streetscape as it retains the form, materials and much of the detail of the original structures that contribute to the character of this precinct..

PREDOMINANT PERIOD

- ☐ - Pre 1860
☐ - 1861-1879
☒ - 1880-1889
☐ - 1890-1905
☐ - 1906-1915
☐ - Post 1916


REASONS FOR LISTING IN THIS STUDY

- | | | | |
|--|--|---|---|
| <input checked="" type="checkbox"/> Historical | <input type="checkbox"/> Archeological | <input type="checkbox"/> Scientific | <input type="checkbox"/> Rarity Value |
| <input type="checkbox"/> Architectural | <input type="checkbox"/> Cultural | <input type="checkbox"/> Natural | <input checked="" type="checkbox"/> Group Value |
| <input checked="" type="checkbox"/> Social | <input type="checkbox"/> Aesthetic | <input type="checkbox"/> Landmark Value | |

THEMATIC CONTEXT

REFERENCES:

DATE:
31.5.89



PHOTOGRAPH
Film No. 3
Negative No. 16
COMMENTS

HERITAGE STUDY -- SHIRE OF CRESWICK

LISTINGS:

NATIONAL TRUST
CLASSIFIED RECORDED FILE NO.
NATIONAL ESTATE REGISTER
HISTORIC BUILDINGS REGISTER
OTHER
TITLE DETAILS

NAME TIMBER SHOP
ADDRESS 20 ALBERT ST.
FILE NO. 58
MAP REF.
TOWN/DISTRICT CRESWICK
OWNER

STATEMENT OF SIGNIFICANCE

A simple gable roofed weatherboard shop with intact shop windows and doors. It is a good example of the simple form and decoration of the shops of which the Shire's commercial centres are formed. The verandah is a compatible form for the building. The building is an important element in the streetscape as it retains the form, materials and much of the detail of the original structures that contribute to the character of this precinct.

PREDOMINANT PERIOD

- ☐ - Pre 1860
☒ - 1861-1879
☐ - 1880-1889
☐ - 1890-1905
☐ - 1906-1915
☐ - Post 1916

REASONS FOR LISTING IN THIS STUDY

- | | | | |
|--|--|-------------------------------------|---|
| <input checked="" type="checkbox"/> Historical | <input type="checkbox"/> Archeological | <input type="checkbox"/> Scientific | <input type="checkbox"/> Rarity Value |
| <input type="checkbox"/> Architectural | <input type="checkbox"/> Cultural | <input type="checkbox"/> Natural | <input checked="" type="checkbox"/> Group Value |
| <input checked="" type="checkbox"/> Social | <input type="checkbox"/> Aesthetic | | <input type="checkbox"/> Landmark Value |

THEMATIC CONTEXT

REFERENCES:

DATE:
31.5.89

PHOTOGRAPH
Film No. 3
Negative No. 17
COMMENTS



PREPARED FOR NATIONAL ESTATE COMMITTEE (VICTORIA) & SHIRE OF CRESWICK BY
LESTER TROPMAN AND ASSOCIATES, WENDY JACOBS, CHRIS McCONVILLE AND RICHARD AITKEN. 1989
Suite 122, 18 Argyle Street, Sydney. N.S.W. 2000 Facsimile (02) 251 6109 Telephone (02) 251 3250

HERITAGE STUDY -- SHIRE OF CRESWICK

LISTINGS:

NATIONAL TRUST
CLASSIFIED RECORDED FILE NO.
NATIONAL ESTATE REGISTER
HISTORIC BUILDINGS REGISTER
OTHER
TITLE DETAILS

NAME TIMBER HOUSE
ADDRESS 22 ALBERT ST
FILE NO. 59
MAP REF.
TOWN/DISTRICT CRESWICK
OWNER

STATEMENT OF SIGNIFICANCE

A double fronted hip roofed weatherboard house typical in form of the characteristic larger houses in Creswick. The fret-work verandah valance is unusual in pattern. The building would be enhanced by the replacement of the verandah posts in timber. The building is an important element in the streetscape as it retains the form, materials and much of the detail of the original structures that contribute to the character of this precinct..

PREDOMINANT PERIOD

- ☐ - Pre 1860
☐ - 1861-1879
☐ - 1880-1889
☒ - 1890-1905
☐ - 1906-1915
☐ - Post 1916

REASONS FOR LISTING IN THIS STUDY

- | | | | |
|--|--|---|---|
| <input checked="" type="checkbox"/> Historical | <input type="checkbox"/> Archeological | <input type="checkbox"/> Scientific | <input type="checkbox"/> Rarity Value |
| <input type="checkbox"/> Architectural | <input type="checkbox"/> Cultural | <input type="checkbox"/> Natural | <input checked="" type="checkbox"/> Group Value |
| <input checked="" type="checkbox"/> Social | <input type="checkbox"/> Aesthetic | <input type="checkbox"/> Landmark Value | |

THEMATIC CONTEXT

REFERENCES:

DATE;
31.5.89



PHOTOGRAPH
Film No. 3
Negative No. 18
COMMENTS

HERITAGE STUDY -- SHIRE OF CRESWICK

LISTINGS:

NATIONAL TRUST
CLASSIFIED RECORDED FILE NO.
NATIONAL ESTATE REGISTER
HISTORIC BUILDINGS REGISTER
OTHER
TITLE DETAILS

NAME TIMBER HOUSE
ADDRESS 24 ALBERT ST.
FILE NO. 60
MAP REF.
TOWN/DISTRICT CRESWICK
OWNER

STATEMENT OF SIGNIFICANCE

This house would appear to have been a pair of gable roofs over the original house with the third gable added to the south at a later stage. The simple detailing of the building and the less common aspect of multiple gables facing the street are important elements of this house. The building is an important element in the streetscape as it retains the form, materials and much of the detail of the original structures that contribute to the character of this precinct..

PREDOMINANT PERIOD

- ☐ - Pre 1860
☒ - 1861-1879
☐ - 1880-1889
☐ - 1890-1905
☐ - 1906-1915
☐ - Post 1916

REASONS FOR LISTING IN THIS STUDY

- | | | | |
|--|--|-------------------------------------|---|
| <input checked="" type="checkbox"/> Historical | <input type="checkbox"/> Archeological | <input type="checkbox"/> Scientific | <input type="checkbox"/> Rarity Value |
| <input type="checkbox"/> Architectural | <input type="checkbox"/> Cultural | <input type="checkbox"/> Natural | <input checked="" type="checkbox"/> Group Value |
| <input checked="" type="checkbox"/> Social | <input type="checkbox"/> Aesthetic | | <input type="checkbox"/> Landmark Value |

THEMATIC CONTEXT

REFERENCES:

DATE;
31.5.89



PHOTOGRAPH
Film No. 3
Negative No. 19
COMMENTS

HERITAGE STUDY -- SHIRE OF CRESWICK

LISTINGS:

NATIONAL TRUST
CLASSIFIED RECORDED FILE NO.
NATIONAL ESTATE REGISTER
HISTORIC BUILDINGS REGISTER
OTHER
TITLE DETAILS

NAME TIMBER SHOP
ADDRESS 26 ALBERT STREET
FILE NO. 61
MAP REF.
TOWN/DISTRICT CRESWICK
OWNER

STATEMENT OF SIGNIFICANCE

This simply detailed hipped roof, weatherboard shop with timber parapet has retained the original shopfront and entry. The simply decorated verandah is in character with the building. The building is an important element in the streetscape as it retains the form, materials and much of the detail of the original structures that contribute to the character of this precinct.

PREDOMINANT PERIOD

☐ - Pre 1860

☒ - 1861-1879

☐ - 1880-1889

☐ - 1890-1905

☐ - 1906-1915

☐ - Post 1916


REASONS FOR LISTING IN THIS STUDY

☒ Historical ☐ Archeological ☐ Scientific ☐ Rarity Value
☐ Architectural ☐ Cultural ☐ Natural ☒ Group Value
☒ Social ☐ Aesthetic ☐ Landmark Value

THEMATIC CONTEXT

REFERENCES:

DATE:
31.5.89



PHOTOGRAPH
Film No. 3
Negative No. 20
COMMENTS

PREPARED FOR NATIONAL ESTATE COMMITTEE (VICTORIA) & SHIRE OF CRESWICK BY
LESTER TROPMAN AND ASSOCIATES, WENDY JACOBS, CHRIS McCONVILLE AND RICHARD AITKEN. 1989
Suite 122, 18 Argyle Street, Sydney. N.S.W. 2000 Facsimile (02) 251 6109 Telephone (02) 251 3250

HERITAGE STUDY -- SHIRE OF CRESWICK

LISTINGS:

NATIONAL TRUST
CLASSIFIED RECORDED FILE NO.
NATIONAL ESTATE REGISTER
HISTORIC BUILDINGS REGISTER
OTHER
TITLE DETAILS

NAME TIMBER SHOP
ADDRESS 30 ALBERT ST
FILE NO. 62
MAP REF.
TOWN/DISTRICT CRESWICK.
OWNER

STATEMENT OF SIGNIFICANCE

This simply detailed hipped roof, weatherboard shop with timber parapet has retained the original shopfront and entry. The building once housed a sweet shop. The verandah would appear to be a later addition as it obscures the parapet. The shop front has been re-clad and would be enhanced by reconstructing the original shop-front cladding. The building is an important element in the streetscape as it retains the form, and much of the materials and detail of the original structures that contribute to the character of this precinct.

Source: Harry Barclay, local resident

PREDOMINANT PERIOD

- ☐ - Pre 1860
☒ - 1861-1879
☐ - 1880-1889
☐ - 1890-1905
☐ - 1906-1915
☐ - Post 1916


REASONS FOR LISTING IN THIS STUDY

- | | | | |
|--|--|-------------------------------------|---|
| <input checked="" type="checkbox"/> Historical | <input type="checkbox"/> Archeological | <input type="checkbox"/> Scientific | <input type="checkbox"/> Rarity Value |
| <input type="checkbox"/> Architectural | <input type="checkbox"/> Cultural | <input type="checkbox"/> Natural | <input checked="" type="checkbox"/> Group Value |
| <input checked="" type="checkbox"/> Social | <input type="checkbox"/> Aesthetic | | <input type="checkbox"/> Landmark Value |

THEMATIC CONTEXT

REFERENCES:

DATE:
31.5.89



PHOTOGRAPH
Film No. 3
Negative No. 21
COMMENTS

HERITAGE STUDY -- SHIRE OF CRESWICK

LISTINGS:

NATIONAL TRUST
CLASSIFIED RECORDED FILE NO.
NATIONAL ESTATE REGISTER
HISTORIC BUILDINGS REGISTER
OTHER
TITLE DETAILS

NAME PAIR OF TIMBER SHOPS
ADDRESS 32 ALBERT ST.
FILE NO. 63
MAP REF.
TOWN/DISTRICT CRESWICK
OWNER

STATEMENT OF SIGNIFICANCE

This gable roofed weatherboard pair of shops dates from the earlier days of the Albert Street commercial area. The original shop windows and entries are flanked by restrained timber pilasters which enhance the building's facade. The verandah would appear to be a later addition as its lack of decoration differs from the shop front. Henry Dixon, an engineer, established a chain of wooden shops in Albert Street about the mid 1850s. His wife and daughters ran one as a fruit shop and grocery store. Daughter Margaret married James Harris in 1873 and she ran the fruit shop and raised a family of 10. Their son Jack converted it to a tobacconist and hair-dresser's salon. He handed it to his brother Robert when he went to war in 1916 who ran it until 1932. The barber shop was operated by A. Kennedy in the 1940s after which it was converted to a mixed business until 1966. The building is an important element in the streetscape as

(SEE OVER)

PREDOMINANT PERIOD

- ☒ - Pre 1860
☒ - 1861-1879
☐ - 1880-1889
☐ - 1890-1905
☐ - 1906-1915
☐ - Post 1916

REASONS FOR LISTING IN THIS STUDY

- | | | | |
|--|--|-------------------------------------|---|
| <input checked="" type="checkbox"/> Historical | <input type="checkbox"/> Archeological | <input type="checkbox"/> Scientific | <input type="checkbox"/> Rarity Value |
| <input type="checkbox"/> Architectural | <input type="checkbox"/> Cultural | <input type="checkbox"/> Natural | <input checked="" type="checkbox"/> Group Value |
| <input checked="" type="checkbox"/> Social | <input type="checkbox"/> Aesthetic | | <input type="checkbox"/> Landmark Value |

THEMATIC CONTEXT

REFERENCES:

DATE;
31.5.89

PHOTOGRAPH
Film No. 3
Negative No. 22
COMMENTS



PREPARED FOR NATIONAL ESTATE COMMITTEE (VICTORIA) & SHIRE OF CRESWICK BY
LESTER TROPMAN AND ASSOCIATES, WENDY JACOBS, CHRIS McCONVILLE AND RICHARD AITKEN. 1989
Suite 122, 18 Argyle Street, Sydney. N.S.W. 2000 Facsimile (02) 251 6109 Telephone (02) 251 3250

it retains the form, and much of the materials and detail of the original structures that contribute to the character of this precinct.

Source: Harry Barclay, local resident
Creswick Historical Museum, Family History Talks, 24 April
1988, Harris/Dixon family

HERITAGE STUDY -- SHIRE OF CRESWICK

LISTINGS:

NATIONAL TRUST
CLASSIFIED RECORDED FILE NO.
NATIONAL ESTATE REGISTER
HISTORIC BUILDINGS REGISTER
OTHER
TITLE DETAILS

NAME TIMBER YARD, BRICK SHOP
ADDRESS 38-40 ALBERT ST.
FILE NO. 64
MAP REF.
TOWN/DISTRICT CRESWICK
OWNER

STATEMENT OF SIGNIFICANCE

R. Pasco, was born in Cornwall in 1829 and trained as a carpenter. He came to Creswick in 1854, where he commenced working at his trade with his brother, at first on the site of the present Post Office. When the Post Office was built in 1863 they probably relocated to the present site as by 1865 Anthony Pasco was paying rates in Albert Street. The present shop and store would appear to date from 1866/67 as the rates increased from 9 pounds to 77 pounds. The attached house would appear to be a slightly later addition. In 1888 R. Pasco was described as having the largest building business in the district with an extensive timber trade and ironmongery store. He was a member of the Borough Council in 1865 and 1868. The existing complex of brick shop, attached timber house and brick store are important elements of the precinct and are significant as the business of a prominent

see over

PREDOMINANT PERIOD

- ☐ - Pre 1860
☒ - 1861-1879
☐ - 1880-1889
☐ - 1890-1905
☐ - 1906-1915
☐ - Post 1916

REASONS FOR LISTING IN THIS STUDY


- | | | | |
|---|--|-------------------------------------|---|
| <input checked="" type="checkbox"/> Historical | <input type="checkbox"/> Archeological | <input type="checkbox"/> Scientific | <input type="checkbox"/> Rarity Value |
| <input checked="" type="checkbox"/> Architectural | <input type="checkbox"/> Cultural | <input type="checkbox"/> Natural | <input type="checkbox"/> Group Value |
| <input checked="" type="checkbox"/> Social | <input type="checkbox"/> Aesthetic | | <input type="checkbox"/> Landmark Value |

THEMATIC CONTEXT

REFERENCES:


DATE;
31.5.80

PHOTOGRAPH
Film No. 3
Negative No. 23, 24
COMMENTS 25.



builder who constructed many of the buildings in Creswick.
The shop and residence are significant for the signwriting,
intact shop front with decorative brick cornice, timber
windows, and door and the intact decorative timber house
facade.

Sources: Borough of Creswick Ratebooks 1865, 1866, 1867
Victoria and Its Metropolis, 1888, Melbourne. Vol 2 p.251
Creswick Advertiser 6 May 1859.



HERITAGE STUDY -- SHIRE OF CRESWICK

LISTINGS:

NATIONAL TRUST

CLASSIFIED

RECORDED

FILE NO.

NATIONAL ESTATE REGISTER

HISTORIC BUILDINGS REGISTER

OTHER

TITLE DETAILS

NAME TIMBER HOUSE

ADDRESS 54 ALBERT ST

FILE NO. 65

MAP REF.

TOWN/DISTRICT CRESWICK

OWNER

STATEMENT OF SIGNIFICANCE

This hip roofed weatherboard cottage has had alterations to its verandah posts and windows. The building is an important element in the streetscape as it retains the form, and much of the materials and detail of the original structures that contribute to the character of this precinct.

PREDOMINANT PERIOD

☐ - Pre 1860

☐ - 1861-1879

☒ - 1880-1889

☐ - 1890-1905

☐ - 1906-1915

☐ - Post 1916

REASONS FOR LISTING IN THIS STUDY



Historical



Archeological



Scientific



Rarity Value



Architectural



Cultural



Natural



Group Value



Social



Aesthetic



Landmark Value

THEMATIC CONTEXT

REFERENCES:

DATE:


31.5.89

PHOTOGRAPH

Film No. 3

Negative No. 28

COMMENTS



HERITAGE STUDY -- SHIRE OF CRESWICK

LISTINGS:

NATIONAL TRUST

CLASSIFIED RECORDED

FILE NO.

NATIONAL ESTATE REGISTER

HISTORIC BUILDINGS REGISTER

OTHER

TITLE DETAILS

NAME TIMBER SHOP

ADDRESS 64 ALBERT STREET

FILE NO. 66

MAP REF.

TOWN/DISTRICT CRESWICK

OWNER

STATEMENT OF SIGNIFICANCE

A pair of timber shops that retain the original shopfronts including window shutters. The simply detailed street verandah is in character with the shop. The building is an important element in the streetscape as it retains the form, and much of the materials and detail of the original structures that contribute to the character of this precinct.

PREDOMINANT PERIOD

☐ - Pre 1860

☒ - 1861-1879

☐ - 1880-1889

☐ - 1890-1905

☐ - 1906-1915

☐ - Post 1916

REASONS FOR LISTING IN THIS STUDY

☒ Historical

☐ Archeological

☐ Scientific

☐ Rarity Value

☐ Architectural

☐ Cultural

☐ Natural

☐ Group Value

☒ Social

☐ Aesthetic

☐ Landmark Value

THEMATIC CONTEXT

REFERENCES:

DATE;

31.5.89

PHOTOGRAPH

Film No. 3

Negative No. 37

COMMENTS



PREPARED FOR NATIONAL ESTATE COMMITTEE (VICTORIA) & SHIRE OF CRESWICK BY
LESTER TROPMAN AND ASSOCIATES, WENDY JACOBS, CHRIS McCONVILLE AND RICHARD AITKEN. 1989
Suite 122, 18 Argyle Street, Sydney. N.S.W. 2000 Facsimile (02) 251 6109 Telephone (02) 251 3250

HERITAGE STUDY -- SHIRE OF CRESWICK

LISTINGS:

NATIONAL TRUST
CLASSIFIED RECORDED FILE NO.
NATIONAL ESTATE REGISTER
HISTORIC BUILDINGS REGISTER
OTHER
TITLE DETAILS

NAME TIMBER HOUSE
ADDRESS 66 ALBERT S.
FILE NO. 67
MAP REF.
TOWN/DISTRICT CRESWICK
OWNER

STATEMENT OF SIGNIFICANCE

A hipped roof weatherboard house with gable wing facing the street. This house is distinguished by the timber decorations on the gable, the window surrounds and the delicate cast iron frieze pattern. The building is an important element in the streetscape as it retains the form, and much of the materials and detail of the original structures that contribute to the character of this precinct.

PREDOMINANT PERIOD

- ☐ - Pre 1860
☐ - 1861-1879
☒ - 1880-1889
☐ - 1890-1905
☐ - 1906-1915
☐ - Post 1916

REASONS FOR LISTING IN THIS STUDY

- | | | | |
|--|--|-------------------------------------|---|
| <input checked="" type="checkbox"/> Historical | <input type="checkbox"/> Archeological | <input type="checkbox"/> Scientific | <input type="checkbox"/> Rarity Value |
| <input type="checkbox"/> Architectural | <input type="checkbox"/> Cultural | <input type="checkbox"/> Natural | <input checked="" type="checkbox"/> Group Value |
| <input checked="" type="checkbox"/> Social | <input type="checkbox"/> Aesthetic | | <input type="checkbox"/> Landmark Value |

THEMATIC CONTEXT

REFERENCES:

DATE:
31.5.89

PHOTOGRAPH
Film No. 3
Negative No. 38
COMMENTS



HERITAGE STUDY -- SHIRE OF CRESWICK

LISTINGS:

NATIONAL TRUST
CLASSIFIED RECORDED ☒ FILE NO. 2461
NATIONAL ESTATE REGISTER
HISTORIC BUILDINGS REGISTER No. 576
OTHER
TITLE DETAILS

NAME TOWN HALL
ADDRESS ALBERT ST
FILE NO. 68
MAP REF.
TOWN/DISTRICT CRESWICK
OWNER

STATEMENT OF SIGNIFICANCE

The site at the corner of Albert and Water Streets was originally the site of the National School which became known as Common School No. 122 in 1863. In 1873 the Creswick Borough Council agreed to swap the Market Reserve as the site for a larger school for this site. In 1875 Architect W.A.H. Creber prepared drawings for the present town hall. The contract was signed on 12 January 1876 by J. Roberts M.B. and Alfred J Boulton. The foundation stone was laid in February 1876. In 1934 the Borough and the Shire amalgamated and the seat of local government was at the Shire offices in Kingston. In 1968 new Shire offices were constructed and in November 1970 Sir Daryl Lindsay opened the renovated building as the Creswick Historical Museum. The cement rendered building is decorated in a classical style with round arched windows and three flat arches over the entry

see over

PREDOMINANT PERIOD

- ☐ - Pre 1860
☒ - 1861-1879
☐ - 1880-1889
☐ - 1890-1905
☐ - 1906-1915
☐ - Post 1916

REASONS FOR LISTING IN THIS STUDY

- | | | | |
|---|--|-------------------------------------|---|
| <input checked="" type="checkbox"/> Historical | <input type="checkbox"/> Archeological | <input type="checkbox"/> Scientific | <input type="checkbox"/> Rarity Value |
| <input checked="" type="checkbox"/> Architectural | <input checked="" type="checkbox"/> Cultural | <input type="checkbox"/> Natural | <input type="checkbox"/> Group Value |
| <input checked="" type="checkbox"/> Social | <input type="checkbox"/> Aesthetic | | <input type="checkbox"/> Landmark Value |

THEMATIC
CONTEXT
LOCAL
GOVERNMENT

REFERENCES:

DATE;
31.5.89



PHOTOGRAPH
Film No. 4
Negative No. 1
COMMENTS

PREPARED FOR NATIONAL ESTATE COMMITTEE (VICTORIA) & SHIRE OF CRESWICK BY
LESTER TROPMAN AND ASSOCIATES, WENDY JACOBS, CHRIS McCONVILLE AND RICHARD AITKEN. 1989
Suite 122, 18 Argyle Street, Sydney. N.S.W. 2000 Facsimile (02) 251 6109 Telephone (02) 251 3250

portico, which is protected by a decorative cast iron fence and gate.. The squat corner tower is unusual and is enhanced by the fish scale patterned roof tiling. The star shaped patterns in the parapet are also unusual. The Council Chamber, reached by a spiral bluestone staircas, is intact with the public gallery serarated from the chamber by a cast iron and timber balustrade of the same pattern as the stairway. The hall is entered by a serarate side entry and has been the centre of the cultural life of Creswick for over 100 years. The building is listed on the Register of Historic Buildings.

Sources: Graham, John A., *Early Creswick*, facsimile edition, 1987 p.120

National Trust File No.2461

Historic Creswick Walking Tour by the Creswick Historical Museum and the Creswick and District Historical Society, 1985

HERITAGE STUDY -- SHIRE OF CRESWICK

LISTINGS:

NATIONAL TRUST
CLASSIFIED RECORDED FILE NO.
NATIONAL ESTATE REGISTER
HISTORIC BUILDINGS REGISTER
OTHER
TITLE DETAILS

NAME COSY CORNER CAFE
ADDRESS ALBERT ST.
FILE NO. 69
MAP REF.
TOWN/DISTRICT CRESWICK
OWNER

STATEMENT OF SIGNIFICANCE

This building is believed to be the oldest building in the town of Creswick. It is believed to have been built in 1856 as the Bank of New South Wales when Mr. Alexander Lewers was Manager. The Directory for 1862 lists W.H. Ayres, Wine and Spirit Merchant occupying this site. A mining exchange later operated from the building. The brick stables were constructed after 1865 as they do not appear in the photograph of Creswick held at the Creswick Museum. The building operated as the Town Hall Hotel until 1916. From 1902 to 1908 J.Spargo was the publican, followed by James Dillena 1909-12, Mrs M. Carter 1914, Miss Elizabeth M. Spargo 1915 and Mrs. E.L. Smyth until its closure.

PREDOMINANT PERIOD

- ☒ - Pre 1860
☐ - 1861-1879
☐ - 1880-1889
☐ - 1890-1905
☐ - 1906-1915
☐ - Post 1916

Sources: Creswick Historical Society, Historic Creswick Walking Tour, p.3

Cole Collection, State Library of Victoria Vol.5 p.182
Birtchnell's Ballarat, Creswick's, etc. Directory for 1862.

REASONS FOR LISTING IN THIS STUDY

- | | | | |
|--|--|-------------------------------------|---|
| <input checked="" type="checkbox"/> Historical | <input type="checkbox"/> Archeological | <input type="checkbox"/> Scientific | <input type="checkbox"/> Rarity Value |
| <input type="checkbox"/> Architectural | <input type="checkbox"/> Cultural | <input type="checkbox"/> Natural | <input checked="" type="checkbox"/> Group Value |
| <input checked="" type="checkbox"/> Social | <input type="checkbox"/> Aesthetic | | <input type="checkbox"/> Landmark Value |

THEMATIC CONTEXT

REFERENCES:

DATE:
31.5.89



PHOTOGRAPH
Film No. 4
Negative No. 3,4.
COMMENTS

PREPARED FOR NATIONAL ESTATE COMMITTEE (VICTORIA) & SHIRE OF CRESWICK BY
LESTER TROPMAN AND ASSOCIATES, WENDY JACOBS, CHRIS McCONVILLE AND RICHARD AITKEN. 1989
Suite 122, 18 Argyle Street, Sydney. N.S.W. 2000 Facsimile (02) 251 6109 Telephone (02) 251 3250

HERITAGE STUDY -- SHIRE OF CRESWICK

LISTINGS:

NATIONAL TRUST

CLASSIFIED

RECORDED

FILE NO.

NATIONAL ESTATE REGISTER

HISTORIC BUILDINGS REGISTER

OTHER

TITLE DETAILS

NAME STABLES

ADDRESS CNR WATER ST & EXCHANE LANE

FILE NO. 69A

MAP REF.

TOWN/DISTRICT CRESWICK

OWNER

STATEMENT OF SIGNIFICANCE

The brick stables were constructed after 1865 as they do not appear in the photograph dated that year that hangs in the Creswick Museum and appear to have been built during the time that the site operated as the Town Hall Hotel. The gable roofed face brick stables have a decorative timber dove cote style roof ventilator. The buildings prominent position, built to the building line of Water Street, its mellow brickwork and distinctive form make it an important element in the streetscape as it retains the form, materials and detail of the original structures that contribute to the character of this precinct. The building is an important part of the Cosy Corner Cafe site.

PREDOMINANT PERIOD

- ☐ - Pre 1860
- ☒ - 1861-1879
- ☐ - 1880-1889
- ☐ - 1890-1905
- ☐ - 1906-1915
- ☐ - Post 1916

REASONS FOR LISTING IN THIS STUDY


- | | | | |
|--|--|-------------------------------------|---|
| <input type="checkbox"/> Historical | <input type="checkbox"/> Archeological | <input type="checkbox"/> Scientific | <input type="checkbox"/> Rarity Value |
| <input type="checkbox"/> Architectural | <input type="checkbox"/> Cultural | <input type="checkbox"/> Natural | <input checked="" type="checkbox"/> Group Value |
| <input type="checkbox"/> Social | <input type="checkbox"/> Aesthetic | | <input type="checkbox"/> Landmark Value |

THEMATIC CONTEXT

REFERENCES:

DATE:
31.5.89

PHOTOGRAPH
Film No. 4
Negative No. 10
COMMENTS



PREPARED FOR NATIONAL ESTATE COMMITTEE (VICTORIA) & SHIRE OF CRESWICK BY
LESTER TROPMAN AND ASSOCIATES, WENDY JACOBS, CHRIS McCONVILLE AND RICHARD AITKEN. 1989
Suite 122, 18 Argyle Street, Sydney, N.S.W. 2000 Facsimile (02) 251 6109 Telephone (02) 251 3250

HERITAGE STUDY -- SHIRE OF CRESWICK

LISTINGS:

NATIONAL TRUST
CLASSIFIED RECORDED FILE NO.
NATIONAL ESTATE REGISTER
HISTORIC BUILDINGS REGISTER
OTHER
TITLE DETAILS

NAME AMERICAN HOTEL
ADDRESS ALBERT ST.
FILE NO. 71
MAP REF.
TOWN/DISTRICT CRESWICK
OWNER

STATEMENT OF SIGNIFICANCE

Messrs. Thomas Anthony, J. Wagner and Hoyt were cousins and were all involved in the coaching business of Robertson & Wagner. In 1862 the firm became prominent and was associated with the name Cobb & Co. for over 30 years. In the early 1850s Anthony operated a tent boarding house with bunks stacked four or five high. In 1854 Anthony's American Hotel was one of the leading hotels on the bustling diggings. The 1856 Directory lists Anthony and Hoyt, American Hotel, Albert Street. By 1859 it was a two storied timber building and it narrowly escaped destruction in August 1860 when the neighbouring Popjoy's hairdressing salon burnt down. The hotel was used for the meeting of the Havilah Masonic Lodge until construction of their own building (see No. 74). The two-storey brick section was not built by 1885 when the area can be seen in a photograph held at the Creswick Museum.

(see over)

PREDOMINANT PERIOD

- ☐ - Pre 1860
☐ - 1861-1879
☐ - 1880-1889
☒ - 1890-1905
☐ - 1906-1915
☐ - Post 1916


REASONS FOR LISTING IN THIS STUDY

- | | | | |
|--|--|-------------------------------------|---|
| <input type="checkbox"/> Historical | <input type="checkbox"/> Archeological | <input type="checkbox"/> Scientific | <input type="checkbox"/> Rarity Value |
| <input type="checkbox"/> Architectural | <input type="checkbox"/> Cultural | <input type="checkbox"/> Natural | <input type="checkbox"/> Group Value |
| <input type="checkbox"/> Social | <input type="checkbox"/> Aesthetic | | <input type="checkbox"/> Landmark Value |

THEMATIC CONTEXT

REFERENCES:

DATE:
31.5.89



PHOTOGRAPH
Film No. 4
Negative No. 6
COMMENTS

PREPARED FOR NATIONAL ESTATE COMMITTEE (VICTORIA) & SHIRE OF CRESWICK BY
LESTER TROPMAN AND ASSOCIATES, WENDY JACOBS, CHRIS McCONVILLE AND RICHARD AITKEN. 1989
Suite 122, 18 Argyle Street, Sydney. N.S.W. 2000 Facsimile (02) 251 6109 Telephone (02) 251 3250

Anthony operated the American Hotel until after 1875. In the 1870s the hotel was purchased by William Clarke for his son. He had plans drawn up for a two storey brick building. It was probable that the rear two story brick wing was built at this time. In 1882 John Reodan was the publican followed by Thomas Haines in 1888/89. The timber building was still standing after 1897. The single-storey brick front section would appear to date from the early 1900s. The American Hotel is an important element in the streetscape and has many associations with the development of Creswick from its earliest days.

Source: Graham, *Early Creswick* p.92 p.184 p.238

Leonard Murton Williams, *Creswick Havilah Lodge* 1859-1984 p.2

Vernon Collection, Drawing by James & Creber (possibly)

Hotel in Albert Street Creswick for W.J. & T. Clarke (late 1870s)

Judith O'Neill, *Transported to Van Dieman's Land*, p.40 photo

HERITAGE STUDY -- SHIRE OF CRESWICK

LISTINGS:

NATIONAL TRUST
CLASSIFIED RECORDED FILE NO.
NATIONAL ESTATE REGISTER
HISTORIC BUILDINGS REGISTER
OTHER
TITLE DETAILS

NAME SALVATION ARMY HALL
ADDRESS ALBERT ST.
FILE NO. 72
MAP REF.
TOWN/DISTRICT CRESWICK.
OWNER

STATEMENT OF SIGNIFICANCE

The Salvation Army inaugurated activities in Creswick in 1886 when they began operating from a converted furniture shop on this site. They purchased the building and added balconies so that it could hold 350 people. In 1912 the present brick hall was constructed. The building has been refurbished after a fire. The building is an important element in the streetscape as it retains the form, and much of the materials and detail of the original structures that contribute to the character of this precinct and has important social links to the Salvation Army presence in Creswick.

Graham, J., *Early Creswick*, p.98

PREDOMINANT PERIOD

- ☐ - Pre 1860
☐ - 1861-1879
☐ - 1880-1889
☐ - 1890-1905
☒ - 1906-1915
☐ - Post 1916

REASONS FOR LISTING IN THIS STUDY

- | | | | |
|--|--|-------------------------------------|---|
| <input type="checkbox"/> Historical | <input type="checkbox"/> Archeological | <input type="checkbox"/> Scientific | <input type="checkbox"/> Rarity Value |
| <input type="checkbox"/> Architectural | <input type="checkbox"/> Cultural | <input type="checkbox"/> Natural | <input type="checkbox"/> Group Value |
| <input type="checkbox"/> Social | <input type="checkbox"/> Aesthetic | | <input type="checkbox"/> Landmark Value |

THEMATIC CONTEXT

REFERENCES:

DATE;

31.5.89

PHOTOGRAPH

Film No. 4

Negative No. 7

COMMENTS



PREPARED FOR NATIONAL ESTATE COMMITTEE (VICTORIA) & SHIRE OF CRESWICK BY
LESTER TROPMAN AND ASSOCIATES, WENDY JACOBS, CHRIS McCONVILLE AND RICHARD AITKEN. 1989
Suite 122, 18 Argyle Street, Sydney. N.S.W. 2000 Facsimile (02) 251 6109 Telephone (02) 251 3250

HERITAGE STUDY -- SHIRE OF CRESWICK

LISTINGS:

NATIONAL TRUST

CLASSIFIED

RECORDED

FILE NO.

NATIONAL ESTATE REGISTER

HISTORIC BUILDINGS REGISTER

OTHER

TITLE DETAILS

NAME SHOP

ADDRESS ALBERT ST.

FILE NO. 73

MAP REF.

TOWN/DISTRICT CRESWICK

OWNER

STATEMENT OF SIGNIFICANCE

This simple face brickwork shop with a panelled parapet and symmetrical windows around central doorway is typical of the simple commercial buildings associated with the early development of Creswick. The only embellishment of the building is in the decorative brickwork cornice where diagonal bricks and brick dentils enliven the building. These may have been in a contrasting brick colour to the walls. The simple verandah, although probably a replacement is sympathetic to the style of the building. The brickwork has been painted.

PREDOMINANT PERIOD

☐ - Pre 1860

☒ - 1861-1879

☐ - 1880-1889

☐ - 1890-1905

☐ - 1906-1915

☐ - Post 1916

REASONS FOR LISTING IN THIS STUDY

☐ Historical

☐ Archeological

☐ Scientific

☐ Rarity Value

☐ Architectural

☐ Cultural

☐ Natural

☐ Group Value

☐ Social

☐ Aesthetic

☐ Landmark Value

THEMATIC CONTEXT

REFERENCES:

DATE:


31.5.89

PHOTOGRAPH

Film No. 4

Negative No. 8

COMMENTS



PREPARED FOR NATIONAL ESTATE COMMITTEE (VICTORIA) & SHIRE OF CRESWICK BY
LESTER TROPMAN AND ASSOCIATES, WENDY JACOBS, CHRIS McCONVILLE AND RICHARD AITKEN. 1989
Suite 122, 18 Argyle Street, Sydney, N.S.W. 2000 Facsimile (02) 251 6109 Telephone (02) 251 3250

HERITAGE STUDY -- SHIRE OF CRESWICK

LISTINGS:

NATIONAL TRUST

CLASSIFIED — RECORDED — FILE NO. 363

NATIONAL ESTATE REGISTER

HISTORIC BUILDINGS REGISTER

OTHER

TITLE DETAILS

NAME HAVILAH MASONIC LODGE

ADDRESS ALBERT ST.

FILE NO. 74

MAP REF.

TOWN/DISTRICT CRESWICK

OWNER

STATEMENT OF SIGNIFICANCE

The Creswick Masons first met at Anthony's American Hotel on 17 April 1859 and kept it as their meeting place until membership grew so that they required larger premises. The name Havilah was derived from the biblical reference to the land of gold. The present hall was built in 1890 by Brother Henry Hunt to plans prepared by Bro William H. Piper of Ballarat. In 1894 the tender of Anthony Pasco was accepted for the completion of the supper room and front of hall and improvements made to the interior of the Lodge including mural decorations and ante-rooms.

Source: Leonard Muston Williams, *History of Creswick Havilah Lodge No.26 1859-1984* pp.3,45,38,52

Architects Index BEMJ 16.11.1895 p. 367.

PREDOMINANT PERIOD

- ☐ - Pre 1860
- ☐ - 1861-1879
- ☐ - 1880-1889
- ☒ - 1890-1905
- ☐ - 1906-1915
- ☐ - Post 1916

REASONS FOR LISTING IN THIS STUDY

- | | | | |
|---|--|-------------------------------------|---|
| <input type="checkbox"/> Historical | <input type="checkbox"/> Archeological | <input type="checkbox"/> Scientific | <input type="checkbox"/> Rarity Value |
| <input checked="" type="checkbox"/> Architectural | <input type="checkbox"/> Cultural | <input type="checkbox"/> Natural | <input checked="" type="checkbox"/> Group Value |
| <input checked="" type="checkbox"/> Social | <input type="checkbox"/> Aesthetic | | <input type="checkbox"/> Landmark Value |

THEMATIC CONTEXT

REFERENCES:


DATE:
31.5.89

PHOTOGRAPH

Film No. 4

Negative No. 9

COMMENTS



PREPARED FOR NATIONAL ESTATE COMMITTEE (VICTORIA) & SHIRE OF CRESWICK BY
LESTER TROPMAN AND ASSOCIATES, WENDY JACOBS, CHRIS McCONVILLE AND RICHARD AITKEN. 1989
Suite 122, 18 Argyle Street, Sydney. N.S.W. 2000 Facsimile (02) 251 6109 Telephone (02) 251 3250

HERITAGE STUDY -- SHIRE OF CRESWICK

LISTINGS:

NATIONAL TRUST
CLASSIFIED RECORDED FILE NO.
NATIONAL ESTATE REGISTER
HISTORIC BUILDINGS REGISTER
OTHER
TITLE DETAILS

NAME HOUSE
ADDRESS 102 ALBERT ST
FILE NO. 75
MAP REF.
TOWN/DISTRICT CREWICK
OWNER

STATEMENT OF SIGNIFICANCE

This simple symmetrical building was built prior to the re-alignment of Albert Street and is now sited below street level. The simple detailing and form indicates that the building dates from the 1850s. In the late 1850s Mrs Elvington operated a school in the building, one of the many small private schools operated by genteel ladies in this period. Originally the building was of unpainted face brickwork.

Source: Creswick Historical Society, Historic Creswick Walking Tour 1985

PREDOMINANT PERIOD

- ☒ - Pre 1860
☐ - 1861-1879
☐ - 1880-1889
☐ - 1890-1905
☐ - 1906-1915
☐ - Post 1916

REASONS FOR LISTING IN THIS STUDY


- | | | | |
|--|--|-------------------------------------|---|
| <input type="checkbox"/> Historical | <input type="checkbox"/> Archeological | <input type="checkbox"/> Scientific | <input type="checkbox"/> Rarity Value |
| <input type="checkbox"/> Architectural | <input type="checkbox"/> Cultural | <input type="checkbox"/> Natural | <input type="checkbox"/> Group Value |
| <input type="checkbox"/> Social | <input type="checkbox"/> Aesthetic | | <input type="checkbox"/> Landmark Value |

THEMATIC CONTEXT

REFERENCES:

DATE;
31.5.89

PHOTOGRAPH
Film No. 5
Negative No. 1, 2.
COMMENTS



PREPARED FOR NATIONAL ESTATE COMMITTEE (VICTORIA) & SHIRE OF CRESWICK BY
LESTER TROPAN AND ASSOCIATES, WENDY JACOBS, CHRIS McCONVILLE AND RICHARD AITKEN. 1989
Suite 122, 18 Argyle Street, Sydney. N.S.W. 2000 Facsimile (02) 251 6109 Telephone (02) 251 3250

HERITAGE STUDY -- SHIRE OF CRESWICK

LISTINGS:

NATIONAL TRUST
CLASSIFIED RECORDED FILE NO.
NATIONAL ESTATE REGISTER
HISTORIC BUILDINGS REGISTER
OTHER
TITLE DETAILS

NAME FORMER TAIT'S STORE
ADDRESS ALBERT ST.
FILE NO. 76
MAP REF.
TOWN/DISTRICT CRESWICK
OWNER

STATEMENT OF SIGNIFICANCE

This ornate rendered brick and timber store was built in 1861 by James Orr, who was an active member of the Creswick community being an original committee member of the Presbyterian Church and Mayor of the Borough in 1879 and 1880. To the south was the Bull and Mouth Hotel which was purchased by Tait for his son. They eventually bought the store and the when the hotel was de-licensed it became part of the store prior to its demolition. The store has been known as Tait's Store for many years. The building is a finely detailed example of Creswick's commercial buildings. A watercolour painting of the store by the artist William Tibbits hangs in the Creswick Museum.

Source: Creswick historical Society, Historic Creswick Walking Tour 1985
Graham, Early Creswick pp.96,162

PREDOMINANT PERIOD

- ☐ - Pre 1860
☒ - 1861-1879
☐ - 1880-1889
☐ - 1890-1905
☐ - 1906-1915
☐ - Post 1916


REASONS FOR LISTING IN THIS STUDY

- | | | | |
|---|---|---|---|
| <input checked="" type="checkbox"/> Historical | <input type="checkbox"/> Archeological | <input type="checkbox"/> Scientific | <input type="checkbox"/> Rarity Value |
| <input checked="" type="checkbox"/> Architectural | <input type="checkbox"/> Cultural | <input type="checkbox"/> Natural | <input checked="" type="checkbox"/> Group Value |
| <input type="checkbox"/> Social | <input checked="" type="checkbox"/> Aesthetic | <input type="checkbox"/> Landmark Value | |

THEMATIC CONTEXT

REFERENCES:

DATE;
31.5.89



PHOTOGRAPH
Film No. 4
Negative No. 36,37
COMMENTS

PREPARED FOR NATIONAL ESTATE COMMITTEE (VICTORIA) & SHIRE OF CRESWICK BY
LESTER TROPMAN AND ASSOCIATES, WENDY JACOBS, CHRIS McCONVILLE AND RICHARD AITKEN. 1989
Suite 122, 18 Argyle Street, Sydney. N.S.W. 2000 Facsimile (02) 251 6109 Telephone (02) 251 3250

P. 20

CENTRAL GOLDREDS. FUNDING
USED IN PAINTING & RESTORATION.

84.



HERITAGE STUDY -- SHIRE OF CRESWICK

LISTINGS:

NATIONAL TRUST
CLASSIFIED RECORDED FILE NO.
NATIONAL ESTATE REGISTER
HISTORIC BUILDINGS REGISTER
OTHER
TITLE DETAILS

NAME ST. ANDREWS UNITING CHURCH
ADDRESS ALBERT ST.
FILE NO. 77
MAP REF.
TOWN/DISTRICT CRESWICK
OWNER

STATEMENT OF SIGNIFICANCE

The first part of St. Andrew's Uniting Church, formerly the Presbyterian Church, was erected in 1861 and forms part of the present building. In 1876 James and Creber, Architects of Ballarat designed the entry porch and internal fittings. The original Gothic style building has a modern addition to the rear.

Source: Creswick Historical Society, Historic Creswick Walking Tour 1985
Architectural Index, drawings Vernon Collection
Graham, J., Early Creswick, p.96

PREDOMINANT PERIOD

- ☐ - Pre 1860
☒ - 1861-1879
☐ - 1880-1889
☐ - 1890-1905
☐ - 1906-1915
☐ - Post 1916

REASONS FOR LISTING IN THIS STUDY


- | | | | |
|--|--|-------------------------------------|---|
| <input type="checkbox"/> Historical | <input type="checkbox"/> Archeological | <input type="checkbox"/> Scientific | <input type="checkbox"/> Rarity Value |
| <input type="checkbox"/> Architectural | <input type="checkbox"/> Cultural | <input type="checkbox"/> Natural | <input type="checkbox"/> Group Value |
| <input type="checkbox"/> Social | <input type="checkbox"/> Aesthetic | | <input type="checkbox"/> Landmark Value |

THEMATIC CONTEXT

REFERENCES:

DATE:
31.5.89

PHOTOGRAPH
Film No. 5
Negative No. 5.
COMMENTS



PREPARED FOR NATIONAL ESTATE COMMITTEE (VICTORIA) & SHIRE OF CRESWICK BY
LESTER TROPMAN AND ASSOCIATES, WENDY JACOBS, CHRIS McCONVILLE AND RICHARD AITKEN. 1989
Suite 122, 18 Argyle Street, Sydney. N.S.W. 2000 Facsimile (02) 251 6109 Telephone (02) 251 3250

HERITAGE STUDY -- SHIRE OF CRESWICK

LISTINGS:

NATIONAL TRUST
CLASSIFIED RECORDED FILE NO.
NATIONAL ESTATE REGISTER
HISTORIC BUILDINGS REGISTER
OTHER
TITLE DETAILS

NAME HOUSE
ADDRESS 11 ALBERT ST
FILE NO. 78
MAP REF.
TOWN/DISTRICT CRESWICK
OWNER

STATEMENT OF SIGNIFICANCE

This timber villa, although altered, is of the form and design of the typical villa of the era of the deep lead mining in Creswick and represents the housing of the more settled and developed period of Creswick's history. The building is an important element in the streetscape as it retains the form, and much of the materials and detail of the original structures that contribute to the character of this precinct. The building was originally of identical design to its neighbour (See No.79).

PREDOMINANT PERIOD

- ☐ - Pre 1860
☐ - 1861-1879
☒ - 1880-1889
☐ - 1890-1905
☐ - 1906-1915
☐ - Post 1916


REASONS FOR LISTING IN THIS STUDY

- | | | | |
|--|--|-------------------------------------|---|
| <input type="checkbox"/> Historical | <input type="checkbox"/> Archeological | <input type="checkbox"/> Scientific | <input type="checkbox"/> Rarity Value |
| <input type="checkbox"/> Architectural | <input type="checkbox"/> Cultural | <input type="checkbox"/> Natural | <input checked="" type="checkbox"/> Group Value |
| <input type="checkbox"/> Social | <input type="checkbox"/> Aesthetic | | <input type="checkbox"/> Landmark Value |

THEMATIC CONTEXT

REFERENCES:

DATE:
31.5.89



PHOTOGRAPH
Film No. 3
Negative No. 13
COMMENTS

PREPARED FOR NATIONAL ESTATE COMMITTEE (VICTORIA) & SHIRE OF CRESWICK BY
LESTER TROPMAN AND ASSOCIATES, WENDY JACOBS, CHRIS McCONVILLE AND RICHARD AITKEN. 1989
Suite 122, 18 Argyle Street, Sydney. N.S.W. 2000 Facsimile (02) 251 6109 Telephone (02) 251 3250

HERITAGE STUDY -- SHIRE OF CRESWICK

LISTINGS:

NATIONAL TRUST
CLASSIFIED RECORDED FILE NO.
NATIONAL ESTATE REGISTER
HISTORIC BUILDINGS REGISTER
OTHER
TITLE DETAILS

NAME HOUSE
ADDRESS 13 ALBERT ST.
FILE NO. 79
MAP REF.
TOWN/DISTRICT CRESWICK.
OWNER

STATEMENT OF SIGNIFICANCE

This timber villa, although re-clad, is of the form and design of the typical villa of the era of the deep lead mining in Creswick and represents the housing of the more settled and developed period of Creswick's history. The building is an important element in the streetscape as it retains the form, and much of the materials and detail of the original structures that contribute to the character of this precinct. The building was originally of identical design to its neighbour (See No.78).

PREDOMINANT PERIOD

- ☐ - Pre 1860
☐ - 1861-1879
☒ - 1880-1889
☐ - 1890-1905
☐ - 1906-1915
☐ - Post 1916

REASONS FOR LISTING IN THIS STUDY

- | | | | |
|--|--|-------------------------------------|---|
| <input type="checkbox"/> Historical | <input type="checkbox"/> Archeological | <input type="checkbox"/> Scientific | <input type="checkbox"/> Rarity Value |
| <input type="checkbox"/> Architectural | <input type="checkbox"/> Cultural | <input type="checkbox"/> Natural | <input checked="" type="checkbox"/> Group Value |
| <input type="checkbox"/> Social | <input type="checkbox"/> Aesthetic | | <input type="checkbox"/> Landmark Value |

THEMATIC CONTEXT

REFERENCES:

DATE:
31.5.89

PHOTOGRAPH
Film No. 3
Negative No. 14
COMMENTS



PREPARED FOR NATIONAL ESTATE COMMITTEE (VICTORIA) & SHIRE OF CRESWICK BY
LESTER TROPMAN AND ASSOCIATES, WENDY JACOBS, CHRIS McCONVILLE AND RICHARD AITKEN. 1989
Suite 122, 18 Argyle Street, Sydney. N.S.W. 2000 Facsimile (02) 251 6109 Telephone (02) 251 3250

HERITAGE STUDY -- SHIRE OF CRESWICK

LISTINGS:

NATIONAL TRUST
CLASSIFIED RECORDED FILE NO.
NATIONAL ESTATE REGISTER
HISTORIC BUILDINGS REGISTER
OTHER
TITLE DETAILS

NAME HOUSE
ADDRESS 25 ALBERT ST
FILE NO. 80
MAP REF.
TOWN/DISTRICT CRESWICK.
OWNER

STATEMENT OF SIGNIFICANCE

A simple transverse gable roofed timber cottage with central entry door flanked by side-lights. The building is a good example of the smaller cottage built during the earlier alluvial mining period at Creswick. The building is an important element in the streetscape as it retains the form, and much of the materials and detail of the original structures that contribute to the character of this precinct.

PREDOMINANT PERIOD

- ☐ - Pre 1860
☒ - 1861-1879
☐ - 1880-1889
☐ - 1890-1905
☐ - 1906-1915
☐ - Post 1916


REASONS FOR LISTING IN THIS STUDY

- | | | | |
|--|--|-------------------------------------|---|
| <input type="checkbox"/> Historical | <input type="checkbox"/> Archeological | <input type="checkbox"/> Scientific | <input type="checkbox"/> Rarity Value |
| <input type="checkbox"/> Architectural | <input type="checkbox"/> Cultural | <input type="checkbox"/> Natural | <input checked="" type="checkbox"/> Group Value |
| <input type="checkbox"/> Social | <input type="checkbox"/> Aesthetic | | <input type="checkbox"/> Landmark Value |

THEMATIC CONTEXT

REFERENCES:

DATE:
31.5.89



PHOTOGRAPH
Film No. 3
Negative No. 27
COMMENTS

PREPARED FOR NATIONAL ESTATE COMMITTEE (VICTORIA) & SHIRE OF CRESWICK BY
LESTER TROPMAN AND ASSOCIATES, WENDY JACOBS, CHRIS McCONVILLE AND RICHARD AITKEN. 1989
Suite 122, 18 Argyle Street, Sydney. N.S.W. 2000 Facsimile (02) 251 6109 Telephone (02) 251 3250

HERITAGE STUDY -- SHIRE OF CRESWICK

LISTINGS:

NATIONAL TRUST
CLASSIFIED RECORDED FILE NO.
NATIONAL ESTATE REGISTER
HISTORIC BUILDINGS REGISTER
OTHER
TITLE DETAILS

NAME FARMERS ARM HOTEL
ADDRESS ALBERT ST
FILE NO.
MAP REF. 81
TOWN/DISTRICT CRESWICK
OWNER

STATEMENT OF SIGNIFICANCE

A photograph held at the Creswick Museum dated 1865 shows this site to be vacant. The first information located about The Farmers Arms hotel is in the 1882 Directory when Mr. Thomas Clark is the publican. From 1901 to 1903, the hotel was run by W.A. Smith. In 1905 Mrs C. Rossiter was the publican and from 1906 to 1914 it was run by Miss Marguerite Montgomery. The existing hotel has a face brick facade with segmental arches over the openings accentuated with render mouldings. Despite changes to the windows, the original form and decoration is still easily recognised. The building is an important element in the streetscape as it retains the form, and much of the materials and detail of the original structures that contribute to the character of this precinct.

Sources: State Library of Victoria, Cole Collection Vol.5

PREDOMINANT PERIOD

- ☐ - Pre 1860
☐ - 1861-1879
☐ - 1880-1889
☒ - 1890-1905
☐ - 1906-1915
☐ - Post 1916

REASONS FOR LISTING IN THIS STUDY


- | | | | |
|--|--|-------------------------------------|---|
| <input type="checkbox"/> Historical | <input type="checkbox"/> Archeological | <input type="checkbox"/> Scientific | <input type="checkbox"/> Rarity Value |
| <input type="checkbox"/> Architectural | <input type="checkbox"/> Cultural | <input type="checkbox"/> Natural | <input checked="" type="checkbox"/> Group Value |
| <input type="checkbox"/> Social | <input type="checkbox"/> Aesthetic | | <input type="checkbox"/> Landmark Value |

THEMATIC CONTEXT

REFERENCES:

DATE:
31.5.89

PHOTOGRAPH
Film No. 3
Negative No. 26
COMMENTS



PREPARED FOR NATIONAL ESTATE COMMITTEE (VICTORIA) & SHIRE OF CRESWICK BY
LESTER TROPMAN AND ASSOCIATES, WENDY JACOBS, CHRIS McCONVILLE AND RICHARD AITKEN. 1989
Suite 122, 18 Argyle Street, Sydney. N.S.W. 2000 Facsimile (02) 251 6109 Telephone (02) 251 3250

HERITAGE STUDY -- SHIRE OF CRESWICK

LISTINGS:

NATIONAL TRUST
CLASSIFIED RECORDED FILE NO.
NATIONAL ESTATE REGISTER
HISTORIC BUILDINGS REGISTER
OTHER
TITLE DETAILS

NAME BRITISH HOTEL
ADDRESS ALBERT ST
FILE NO. 82
MAP REF.
TOWN/DISTRICT CRESWICK.
OWNER

STATEMENT OF SIGNIFICANCE

The original hotel on this site was Roger's, was licensed in early 1854. In the 1860s it was known as Rosekelly's British Hotel and was raised 6 feet (1.8M) and underpinned to become a two-storey hotel. George Birch, former barman at the American Hotel took over in the late 1860s, but was burned out soon afterwards; he took it over again when it was rebuilt in 1870 and was still running it in 1888. By 1895 Mrs E. Barry was the hotelier. The existing two-storey rendered building and the adjacent single-storey shop-front, now incorporated into the hotel, are significant elements of the streetscape and are important for the links to the earliest hotels in Creswick. An early meeting place for mine owners and miners.

Sources: Graham, *Early Creswick* p.53
State Library of Victoria, Cole Collection Vol.5 & Vol.6
Victoria and its Metropolis Vol.2 p.240

PREDOMINANT PERIOD

- ☐ - Pre 1860
☒ - 1861-1879
☐ - 1880-1889
☐ - 1890-1905
☐ - 1906-1915
☐ - Post 1916

REASONS FOR LISTING IN THIS STUDY

- | | | | |
|--|--|-------------------------------------|---|
| <input type="checkbox"/> Historical | <input type="checkbox"/> Archeological | <input type="checkbox"/> Scientific | <input type="checkbox"/> Rarity Value |
| <input type="checkbox"/> Architectural | <input type="checkbox"/> Cultural | <input type="checkbox"/> Natural | <input type="checkbox"/> Group Value |
| <input type="checkbox"/> Social | <input type="checkbox"/> Aesthetic | | <input type="checkbox"/> Landmark Value |

THEMATIC CONTEXT

REFERENCES:

DATE:
31.5.89

PHOTOGRAPH
Film No. 3
Negative No. 29
COMMENTS



PREPARED FOR NATIONAL ESTATE COMMITTEE (VICTORIA) & SHIRE OF CRESWICK BY
LESTER TROPMAN AND ASSOCIATES, WENDY JACOBS, CHRIS McCONVILLE AND RICHARD AITKEN. 1989
Suite 122, 18 Argyle Street, Sydney. N.S.W. 2000 Facsimile (02) 251 6109 Telephone (02) 251 3250

HERITAGE STUDY -- SHIRE OF CRESWICK

LISTINGS:

NATIONAL TRUST
CLASSIFIED RECORDED FILE NO.
NATIONAL ESTATE REGISTER
HISTORIC BUILDINGS REGISTER
OTHER
TITLE DETAILS

NAME SHOPS
ADDRESS ALBERT ST
FILE NO. 83
MAP REF.
TOWN/DISTRICT CRESWICK.
OWNER

STATEMENT OF SIGNIFICANCE

The present facade masks an earlier commercial building. The scale of the existing building and the roof form of the earlier building are compatible with the streetscape.

PREDOMINANT PERIOD

- ☐ - Pre 1860
☐ - 1861-1879
☐ - 1880-1889
☐ - 1890-1905
☐ - 1906-1915
☐ - Post 1916

REASONS FOR LISTING IN THIS STUDY


- | | | | |
|--|--|-------------------------------------|---|
| <input type="checkbox"/> Historical | <input type="checkbox"/> Archeological | <input type="checkbox"/> Scientific | <input type="checkbox"/> Rarity Value |
| <input type="checkbox"/> Architectural | <input type="checkbox"/> Cultural | <input type="checkbox"/> Natural | <input checked="" type="checkbox"/> Group Value |
| <input type="checkbox"/> Social | <input type="checkbox"/> Aesthetic | | <input type="checkbox"/> Landmark Value |

THEMATIC CONTEXT

REFERENCES:

DATE;
31.5.89

PHOTOGRAPH
Film No. 3
Negative No. 30
COMMENTS



PREPARED FOR NATIONAL ESTATE COMMITTEE (VICTORIA) & SHIRE OF CRESWICK BY
LESTER TROPMAN AND ASSOCIATES, WENDY JACOBS, CHRIS McCONVILLE AND RICHARD AITKEN. 1989
Suite 122, 18 Argyle Street, Sydney. N.S.W. 2000 Facsimile (02) 251 6109 Telephone (02) 251 3250

HERITAGE STUDY -- SHIRE OF CRESWICK

LISTINGS:

NATIONAL TRUST
CLASSIFIED RECORDED FILE NO.
NATIONAL ESTATE REGISTER
HISTORIC BUILDINGS REGISTER
OTHER
TITLE DETAILS

NAME SHOP
ADDRESS ALBERT ST
FILE NO. 84
MAP REF.
TOWN/DISTRICT CRESWICK.
OWNER

STATEMENT OF SIGNIFICANCE

This two-storied rendered and classically detailed commercial building retains a decorative cast iron post-supported verandah. The building once housed Stammers Furniture Store. The building is a well-detailed commercial building retaining its Victorian form and much of the original decoration. It is a prominent and significant element of the streetscape.

PREDOMINANT PERIOD

- ☐ - Pre 1860
☐ - 1861-1879
☒ - 1880-1889
☐ - 1890-1905
☐ - 1906-1915
☐ - Post 1916

REASONS FOR LISTING IN THIS STUDY

- | | | | |
|--|--|-------------------------------------|---|
| <input type="checkbox"/> Historical | <input type="checkbox"/> Archeological | <input type="checkbox"/> Scientific | <input type="checkbox"/> Rarity Value |
| <input type="checkbox"/> Architectural | <input type="checkbox"/> Cultural | <input type="checkbox"/> Natural | <input checked="" type="checkbox"/> Group Value |
| <input type="checkbox"/> Social | <input type="checkbox"/> Aesthetic | | <input type="checkbox"/> Landmark Value |

THEMATIC CONTEXT

REFERENCES:

DATE:
31.5.89

PHOTOGRAPH
Film No. 3
Negative No. 31.
COMMENTS



PREPARED FOR NATIONAL ESTATE COMMITTEE (VICTORIA) & SHIRE OF CRESWICK BY
LESTER TROPAN AND ASSOCIATES, WENDY JACOBS, CHRIS McCONVILLE AND RICHARD AITKEN. 1989
Suite 122, 18 Argyle Street, Sydney. N.S.W. 2000 Facsimile (02) 251 6109 Telephone (02) 251 3250

HERITAGE STUDY -- SHIRE OF CRESWICK

LISTINGS:

NATIONAL TRUST

CLASSIFIED

RECORDED

FILE NO.

NATIONAL ESTATE REGISTER

HISTORIC BUILDINGS REGISTER

OTHER

TITLE DETAILS

NAME SHOP

ADDRESS ALBERT ST.

FILE NO. 85

MAP REF.

TOWN/DISTRICT CRESWICK

OWNER

STATEMENT OF SIGNIFICANCE

The modern shop-front masks an earlier building which was once part of the adjacent shop when it operated as Stammers Furniture Store. The building scale and roof form is compatible with the streetscape.

PREDOMINANT PERIOD

- ☐ - Pre 1860
- ☐ - 1861-1879
- ☐ - 1880-1889
- ☐ - 1890-1905
- ☐ - 1906-1915
- ☐ - Post 1916

REASONS FOR LISTING IN THIS STUDY

- | | | | |
|--|--|---|---------------------------------------|
| <input type="checkbox"/> Historical | <input type="checkbox"/> Archeological | <input type="checkbox"/> Scientific | <input type="checkbox"/> Rarity Value |
| <input type="checkbox"/> Architectural | <input type="checkbox"/> Cultural | <input type="checkbox"/> Natural | <input type="checkbox"/> Group Value |
| <input type="checkbox"/> Social | <input type="checkbox"/> Aesthetic | <input type="checkbox"/> Landmark Value | |

THEMATIC CONTEXT

REFERENCES:

DATE:
31.5.89

PHOTOGRAPH
Film No. 3
Negative No. 32
COMMENTS



PREPARED FOR NATIONAL ESTATE COMMITTEE (VICTORIA) & SHIRE OF CRESWICK BY
LESTER TROPMAN AND ASSOCIATES, WENDY JACOBS, CHRIS McCONVILLE AND RICHARD AITKEN. 1989
Suite 122, 18 Argyle Street, Sydney. N.S.W. 2000 Facsimile (02) 251 6109 Telephone (02) 251 3250

HERITAGE STUDY -- SHIRE OF CRESWICK

LISTINGS:

NATIONAL TRUST
CLASSIFIED RECORDED FILE NO.
NATIONAL ESTATE REGISTER
HISTORIC BUILDINGS REGISTER
OTHER
TITLE DETAILS

NAME SHOP
ADDRESS ALBERT ST
FILE NO. 86
MAP REF.
TOWN/DISTRICT CRESWICK
OWNER

STATEMENT OF SIGNIFICANCE

The southern section of this building retains a balustraded parapet and cornice from its original Victorian decoration. These elements and the building's scale, roof form and chimney make it a significant element of the streetscape.

PREDOMINANT PERIOD

- ☐ - Pre 1860
☐ - 1861-1879
☒ - 1880-1889
☐ - 1890-1905
☐ - 1906-1915
☐ - Post 1916

REASONS FOR LISTING IN THIS STUDY

- | | | | |
|--|--|-------------------------------------|---|
| <input type="checkbox"/> Historical | <input type="checkbox"/> Archeological | <input type="checkbox"/> Scientific | <input type="checkbox"/> Rarity Value |
| <input type="checkbox"/> Architectural | <input type="checkbox"/> Cultural | <input type="checkbox"/> Natural | <input checked="" type="checkbox"/> Group Value |
| <input type="checkbox"/> Social | <input type="checkbox"/> Aesthetic | | <input type="checkbox"/> Landmark Value |

THEMATIC CONTEXT

REFERENCES:

DATE:
31.5.89

PHOTOGRAPH

Film No. 3
Negative No. 33
COMMENTS



PREPARED FOR NATIONAL ESTATE COMMITTEE (VICTORIA) & SHIRE OF CRESWICK BY
LESTER TROPAN AND ASSOCIATES, WENDY JACOBS, CHRIS McCONVILLE AND RICHARD AITKEN. 1989
Suite 122, 18 Argyle Street, Sydney. N.S.W. 2000 Facsimile (02) 251 6109 Telephone (02) 251 3250

HERITAGE STUDY -- SHIRE OF CRESWICK

LISTINGS:

NATIONAL TRUST
CLASSIFIED RECORDED FILE NO.
NATIONAL ESTATE REGISTER
HISTORIC BUILDINGS REGISTER
OTHER
TITLE DETAILS

NAME FORMER SHOPS
ADDRESS ALBERT ST
FILE NO. 88
MAP REF.
TOWN/DISTRICT CRESWICK
OWNER

STATEMENT OF SIGNIFICANCE

Although much altered this building retains the form, scale and some decoration of the original Victorian shop and house. The building once housed a Butcher's Shop on the South side, with a residence in the north section. The building is an important element of the streetscape.

PREDOMINANT PERIOD

- ☐ - Pre 1860
☐ - 1861-1879
☐ - 1880-1889
☐ - 1890-1905
☐ - 1906-1915
☐ - Post 1916

REASONS FOR LISTING IN THIS STUDY


- | | | | |
|--|--|-------------------------------------|---|
| <input type="checkbox"/> Historical | <input type="checkbox"/> Archeological | <input type="checkbox"/> Scientific | <input type="checkbox"/> Rarity Value |
| <input type="checkbox"/> Architectural | <input type="checkbox"/> Cultural | <input type="checkbox"/> Natural | <input type="checkbox"/> Group Value |
| <input type="checkbox"/> Social | <input type="checkbox"/> Aesthetic | | <input type="checkbox"/> Landmark Value |

THEMATIC CONTEXT

REFERENCES:

DATE;
31.5.89

PHOTOGRAPH
Film No. 3
Negative No. 35
COMMENTS



PREPARED FOR NATIONAL ESTATE COMMITTEE (VICTORIA) & SHIRE OF CRESWICK BY
LESTER TROPMAN AND ASSOCIATES, WENDY JACOBS, CHRIS McCONVILLE AND RICHARD AITKEN. 1989
Suite 122, 18 Argyle Street, Sydney. N.S.W. 2000 Facsimile (02) 251 6109 Telephone (02) 251 3250

HERITAGE STUDY -- SHIRE OF CRESWICK

LISTINGS:

NATIONAL TRUST
CLASSIFIED RECORDED FILE NO.
NATIONAL ESTATE REGISTER
HISTORIC BUILDINGS REGISTER
OTHER
TITLE DETAILS

NAME SHOPS
ADDRESS ALBERT ST.
FILE NO. 89
MAP REF.
TOWN/DISTRICT CRESWICK.
OWNER

STATEMENT OF SIGNIFICANCE

The two-storey Victorian rendered shop is a substantial and significant element of the streetscape. The central tripartite window emphasises the symmetry of the upper facade. The addition on the south side is a modern infill where the driveway formerly gave access to the rear. The infill has incorporated the cornice and proportions of the window and door of the original building.

PREDOMINANT PERIOD

- ☐ - Pre 1860
☐ - 1861-1879
☐ - 1880-1889
☐ - 1890-1905
☐ - 1906-1915
☐ - Post 1916

REASONS FOR LISTING IN THIS STUDY

- | | | | |
|--|--|-------------------------------------|---|
| <input type="checkbox"/> Historical | <input type="checkbox"/> Archeological | <input type="checkbox"/> Scientific | <input type="checkbox"/> Rarity Value |
| <input type="checkbox"/> Architectural | <input type="checkbox"/> Cultural | <input type="checkbox"/> Natural | <input type="checkbox"/> Group Value |
| <input type="checkbox"/> Social | <input type="checkbox"/> Aesthetic | | <input type="checkbox"/> Landmark Value |

THEMATIC CONTEXT

REFERENCES:

DATE:
31.5.89



PHOTOGRAPH
Film No. 3
Negative No. 36.
COMMENTS

PREPARED FOR NATIONAL ESTATE COMMITTEE (VICTORIA) & SHIRE OF CRESWICK BY
LESTER TROPMAN AND ASSOCIATES, WENDY JACOBS, CHRIS McCONVILLE AND RICHARD AITKEN. 1989
Suite 122, 18 Argyle Street, Sydney. N.S.W. 2000 Facsimile (02) 251 6109 Telephone (02) 251 3250

HERITAGE STUDY -- SHIRE OF CRESWICK

LISTINGS:

NATIONAL TRUST
CLASSIFIED RECORDED FILE NO.
NATIONAL ESTATE REGISTER
HISTORIC BUILDINGS REGISTER
OTHER
TITLE DETAILS

NAME SHOP
ADDRESS ALBERT ST.
FILE NO. 90
MAP REF.
TOWN/DISTRICT CRESWICK
OWNER

STATEMENT OF SIGNIFICANCE

This substantial two-storey rendered pair of shops can be seen in the panoramic photograph of Albert Street dated 1865 displayed in the Creswick Museum. The building decoration includes arched windows with pilasters as architraves. The shop fronts are divided by rusticated columns. The parapet has been altered but the building retains much of the significant render decoration of its original design. The building housed the Windmill Cafe for many years.

PREDOMINANT PERIOD

- ☐ - Pre 1860
☒ - 1861-1879
☐ - 1880-1889
☐ - 1890-1905
☐ - 1906-1915
☐ - Post 1916

REASONS FOR LISTING IN THIS STUDY

- | | | | |
|--|--|-------------------------------------|---|
| <input type="checkbox"/> Historical | <input type="checkbox"/> Archeological | <input type="checkbox"/> Scientific | <input type="checkbox"/> Rarity Value |
| <input type="checkbox"/> Architectural | <input type="checkbox"/> Cultural | <input type="checkbox"/> Natural | <input type="checkbox"/> Group Value |
| <input type="checkbox"/> Social | <input type="checkbox"/> Aesthetic | | <input type="checkbox"/> Landmark Value |

THEMATIC CONTEXT

REFERENCES:

DATE:
31.5.89



PHOTOGRAPH
Film No. 4
Negative No. 2
COMMENTS

PREPARED FOR NATIONAL ESTATE COMMITTEE (VICTORIA) & SHIRE OF CRESWICK BY
LESTER TROPMAN AND ASSOCIATES, WENDY JACOBS, CHRIS McCONVILLE AND RICHARD AITKEN. 1989
Suite 122, 18 Argyle Street, Sydney. N.S.W. 2000 Facsimile (02) 251 6109 Telephone (02) 251 3250

HERITAGE STUDY -- SHIRE OF CRESWICK

LISTINGS:

NATIONAL TRUST

CLASSIFIED RECORDED

FILE NO.

NATIONAL ESTATE REGISTER

HISTORIC BUILDINGS REGISTER

OTHER

TITLE DETAILS

NAME SHOPS

ADDRESS ALBERT ST

FILE NO. 91

MAP REF.

TOWN/DISTRICT CRESWICK.

OWNER

STATEMENT OF SIGNIFICANCE

This single storey pair of shops is articulated by elegant Doric engaged columns which divide the shop fronts. The verandah is supported on posts which echo the columns on the facade. The buildings have simple boarded parapets of varying heights. The form, scale and detail of these buildings are significant elements of the streetscape. The building was owned by Stanley Northcott.

PREDOMINANT PERIOD

☐ - Pre 1860

☐ - 1861-1879

☐ - 1880-1889

☐ - 1890-1905

☐ - 1906-1915

☐ - Post 1916

REASONS FOR LISTING IN THIS STUDY

☐ Historical

☐ Archeological

☐ Scientific

☐ Rarity Value

☐ Architectural

☐ Cultural

☐ Natural

☐ Group Value

☐ Social

☐ Aesthetic

☐ Landmark Value

THEMATIC CONTEXT

REFERENCES:

DATE:

31.5.89.

PHOTOGRAPH

Film No. 4

Negative No. 13

COMMENTS



PREPARED FOR NATIONAL ESTATE COMMITTEE (VICTORIA) & SHIRE OF CRESWICK BY
LESTER TROPMAN AND ASSOCIATES, WENDY JACOBS, CHRIS McCONVILLE AND RICHARD AITKEN. 1989
Suite 122, 18 Argyle Street, Sydney. N.S.W. 2000 Facsimile (02) 251 6109 Telephone (02) 251 3250

HERITAGE STUDY -- SHIRE OF CRESWICK

LISTINGS:

NATIONAL TRUST
CLASSIFIED RECORDED FILE NO.
NATIONAL ESTATE REGISTER
HISTORIC BUILDINGS REGISTER
OTHER
TITLE DETAILS

NAME JUBILEE ROTUNDA
ADDRESS ALBERT STREET
FILE NO. 93
MAP REF.
TOWN/DISTRICT CRESWICK
OWNER

STATEMENT OF SIGNIFICANCE

The Bandstand was erected to mark Queen Victoria's Diamond Jubilee. The foundation stone was laid on 21 June 1897 by the Mayoress, Mrs. W.P. Northcott. From inspection of an early photograph the structure appears to have been substantially re-built. The original roof was of metal sheeting with decorative acroteria at the angles, this has been replaced with terracotta tiles. The original posts had timber capital mouldings and the decorative balustrade has been replaced, and seating installed. Despite the many changes, the octagonal shelter forms a landmark at the bend in Albert Street and is an important element in the streetscape and in the immediate area of the Post Office, Mechanics' Institute, Court House and Police Station.

Source: Creswick Historical Society, Historic Creswick Walking Tour, p.3
Judith O'Neill, Transported to Van Dieman's Land, p.40 photo

PREDOMINANT PERIOD

- ☐ - Pre 1860
☐ - 1861-1879
☐ - 1880-1889
☒ - 1890-1905
☐ - 1906-1915
☐ - Post 1916

REASONS FOR LISTING IN THIS STUDY


- | | | | |
|--|--|-------------------------------------|---|
| <input checked="" type="checkbox"/> Historical | <input type="checkbox"/> Archeological | <input type="checkbox"/> Scientific | <input type="checkbox"/> Rarity Value |
| <input type="checkbox"/> Architectural | <input type="checkbox"/> Cultural | <input type="checkbox"/> Natural | <input checked="" type="checkbox"/> Group Value |
| <input checked="" type="checkbox"/> Social | <input type="checkbox"/> Aesthetic | | <input type="checkbox"/> Landmark Value |

THEMATIC CONTEXT

REFERENCES:

DATE:
31.5.89

PHOTOGRAPH
Film No. 4
Negative No. 14
COMMENTS



PREPARED FOR NATIONAL ESTATE COMMITTEE (VICTORIA) & SHIRE OF CRESWICK BY
LESTER TROPMAN AND ASSOCIATES, WENDY JACOBS, CHRIS McCONVILLE AND RICHARD AITKEN. 1989
Suite 122, 18 Argyle Street, Sydney. N.S.W. 2000 Facsimile (02) 251 6109 Telephone (02) 251 3250

HERITAGE STUDY -- SHIRE OF CRESWICK

LISTINGS:

NATIONAL TRUST
CLASSIFIED — RECORDED — FILE NO. 2614
NATIONAL ESTATE REGISTER
HISTORIC BUILDINGS REGISTER
OTHER
TITLE DETAILS

NAME CRESWICK POST OFFICE
ADDRESS CNR ALBERT & CAMBRIDGE STS.
FILE NO. 94
MAP REF.
TOWN/DISTRICT CRESWICK
OWNER

STATEMENT OF SIGNIFICANCE

The first Post Office was opened at Creswick Creek on 1 September 1854. By 1857 the Post Office was relocated to the township and on 1 August 1858 telegraphic communication commenced with Melbourne. In 1859 *The Creswick Advertiser* reported that the electric telegraph station was in the course of erection on the site of Pasco's Timber Merchants yard. By 1863 the site had been reserved and the present Post Office built. The portico with the clock was added about 1900. In 1911 a manual telephone was installed. The Creswick Post Office was constructed by the Public Works Department when the Chief Architect was W.W. Wardell and it is one of the earliest and largest country Post Office in the state. The finely detailed face brick building is a significant building and element of the civic area of Creswick. The corner location in the centre of the township makes it a landmark in the town.

Sources: Andrew Ward, Citation for Australia Post
Nigel Lewis & Assoc., *Creswick Gold Office*, H.B.C.

PREDOMINANT PERIOD

- ☐ - Pre 1860
☒ - 1861-1879
☐ - 1880-1889
☐ - 1890-1905
☐ - 1906-1915
☐ - Post 1916

REASONS FOR LISTING IN THIS STUDY

- | | | | |
|---|--|--|---|
| <input checked="" type="checkbox"/> Historical | <input type="checkbox"/> Archeological | <input type="checkbox"/> Scientific | <input type="checkbox"/> Rarity Value |
| <input checked="" type="checkbox"/> Architectural | <input type="checkbox"/> Cultural | <input type="checkbox"/> Natural | <input checked="" type="checkbox"/> Group Value |
| <input type="checkbox"/> Social | <input type="checkbox"/> Aesthetic | <input checked="" type="checkbox"/> Landmark Value | |

THEMATIC CONTEXT

REFERENCES:

DATE;
31.5.89

PHOTOGRAPH
Film No. 4
Negative No. 15
COMMENTS



PREPARED FOR NATIONAL ESTATE COMMITTEE (VICTORIA) & SHIRE OF CRESWICK BY
LESTER TROPMAN AND ASSOCIATES, WENDY JACOBS, CHRIS McCONVILLE AND RICHARD AITKEN. 1989
Suite 122, 18 Argyle Street, Sydney. N.S.W. 2000 Facsimile (02) 251 6109 Telephone (02) 251 3250

HERITAGE STUDY -- SHIRE OF CRESWICK

LISTINGS:

NATIONAL TRUST
CLASSIFIED RECORDED FILE NO.
NATIONAL ESTATE REGISTER
HISTORIC BUILDINGS REGISTER
OTHER
TITLE DETAILS

NAME VICTORIA INSTITUTE & FREE
ADDRESS ALBERT ST LIBRARY.
FILE NO. 95
MAP REF.
TOWN/DISTRICT CRESWICK
OWNER

STATEMENT OF SIGNIFICANCE

This site was sold at the first land auctions in 1854 but was repurchased by the government in 1858 for the erection of the Gold Office [see No.96]. By 1888 the Gold Office had fallen into disuse and the Borough of Creswick sought the land as the site for a Free Library. In 1889 the land was temporarily reserved by the Borough as the site of the Free Library. A drawing survives in the Vernon Collection of a design dated 1891, possibly by the Ballarat architects Clegg, Kell and Miller, of a Mechanics Institute of a similar plan but with a more elaborate and finely articulated facade than the existing building. The Town Clerk reported in May 1892 that the new building had been erected and housed a Free Reading Room, Library and Band Room. The access path between the Post Office and the Gold Office was retained on the request of the Chief Commissioner of Police to allow access to the lock-up from Albert Street. Sources: Nigel Lewis & Assoc., Creswick Gold Office, H.B.C. Vernon Collection, Drawing, Mechanics Institute, Creswick, unsigned. 1891

PREDOMINANT PERIOD

- ☐ - Pre 1860
☐ - 1861-1879
☐ - 1880-1889
☒ - 1890-1905
☐ - 1906-1915
☐ - Post 1916

REASONS FOR LISTING IN THIS STUDY


- | | | | |
|--|--|---|---|
| <input checked="" type="checkbox"/> Historical | <input type="checkbox"/> Archeological | <input type="checkbox"/> Scientific | <input type="checkbox"/> Rarity Value |
| <input type="checkbox"/> Architectural | <input type="checkbox"/> Cultural | <input type="checkbox"/> Natural | <input checked="" type="checkbox"/> Group Value |
| <input checked="" type="checkbox"/> Social | <input type="checkbox"/> Aesthetic | <input type="checkbox"/> Landmark Value | |

THEMATIC CONTEXT

REFERENCES:

DATE:
31.5.89

PHOTOGRAPH
Film No. 4
Negative No. 30
COMMENTS



PREPARED FOR NATIONAL ESTATE COMMITTEE (VICTORIA) & SHIRE OF CRESWICK BY
LESTER TROPMAN AND ASSOCIATES, WENDY JACOBS, CHRIS McCONVILLE AND RICHARD AITKEN. 1989
Suite 122, 18 Argyle Street, Sydney. N.S.W. 2000 Facsimile (02) 251 6109 Telephone (02) 251 3250

HERITAGE STUDY -- SHIRE OF CRESWICK

LISTINGS:

NATIONAL TRUST

CLASSIFIED ☒ RECORDED

FILE NO. 5567

NATIONAL ESTATE REGISTER

HISTORIC BUILDINGS REGISTER No 595

OTHER

TITLE DETAILS

NAME GOLD OFFICE

ADDRESS 87 ALBERT ST

FILE NO. 96

MAP REF.

TOWN/DISTRICT CRESWICK

OWNER

STATEMENT OF SIGNIFICANCE

The Gold Office was the first government building built in this area and was constructed in 1858 by John Stabb to plans prepared by Alfred T. Snow of the Public Works Department. The Gold Office at Creswick was a collection point for the regular gold escort which the Victorian Government provided for the gold fields. Escort fees for gold was levied at a rate of 6d per oz and a charge of 1d per week was levied for custody of gold. These two duties formed the major responsibility of the Gold Receiver at Creswick. They also received payments under the Chinese Emigration Act. The Gold Office is the earliest government building erected in the commercial area of Creswick and the earliest remaining public building in the Creswick District. It is one of the earliest extant gold offices in Victoria and is one of only very small number of surviving gold

(see over)

PREDOMINANT PERIOD

- ☒ - Pre 1860
- ☐ - 1861-1879
- ☐ - 1880-1889
- ☐ - 1890-1905
- ☐ - 1906-1915
- ☐ - Post 1916

REASONS FOR LISTING IN THIS STUDY

- | | | | |
|--|--|-------------------------------------|--|
| <input checked="" type="checkbox"/> Historical | <input type="checkbox"/> Archeological | <input type="checkbox"/> Scientific | <input checked="" type="checkbox"/> Rarity Value |
| <input type="checkbox"/> Architectural | <input type="checkbox"/> Cultural | <input type="checkbox"/> Natural | <input checked="" type="checkbox"/> Group Value |
| <input checked="" type="checkbox"/> Social | <input type="checkbox"/> Aesthetic | | <input type="checkbox"/> Landmark Value |

THEMATIC CONTEXT

REFERENCES:


DATE:
31.5.89

PHOTOGRAPH

Film No. 4

Negative No. 31

COMMENTS



PREPARED FOR NATIONAL ESTATE COMMITTEE (VICTORIA) & SHIRE OF CRESWICK BY
LESTER TROPMAN AND ASSOCIATES, WENDY JACOBS, CHRIS McCONVILLE AND RICHARD AITKEN. 1989
Suite 122, 18 Argyle Street, Sydney. N.S.W. 2000 Facsimile (02) 251 6109 Telephone (02) 251 3250

offices and sub-treasuries in the state. The building is of a simple solid design with a fine use of basalt, expressive of solidarity and security, particularly appropriate for a gold office.

Sources: Nigel Lewis & Assoc., Creswick Gold Office,
Historic Buildings Council 1988.

HERITAGE STUDY -- SHIRE OF CRESWICK

LISTINGS:

NATIONAL TRUST
CLASSIFIED RECORDED FILE NO. 362
NATIONAL ESTATE REGISTER
HISTORIC BUILDINGS REGISTER
OTHER
TITLE DETAILS

NAME SCHOOL OF MINES & TECHNOLOGY
ADDRESS ALBERT ST.
FILE NO. 97
MAP REF.
TOWN/DISTRICT CRESWICK
OWNER

STATEMENT OF SIGNIFICANCE

Thomas Rowell, timber merchant, undertaker and saddle maker had premises adjoining this site from the late 1850s and built a two storey pair of shops on this site in 1859. This building was the premises of the Commercial Bank for some years prior to the site being occupied by the School of Mines. Some of this building may have been incorporated into the existing structure. The Creswick School of Mines and Technical Instruction was a private institution which was operating by 1890 under a Committee of Trustees headed by Richard Richardson M.L.A with H.G. Spence as the Honorary Director. The building was constructed in 1891 to the design of the Ballarat architects Figgis & Molloy. Mr. A. Pasco carried out the contract under the supervision of Mr. Molloy. The opening celebrations were held on 18th January 1892. Classes were held for shorthand, laundry, singing, painting and drawing, telegraphy, engine drivers and public service class. By 1893 difficulties in finance were

(see over)

PREDOMINANT PERIOD

- ☐ - Pre 1860
☐ - 1861-1879
☐ - 1880-1889
☒ - 1890-1905
☐ - 1906-1915
☐ - Post 1916

REASONS FOR LISTING IN THIS STUDY

- | | | | |
|---|--|-------------------------------------|---|
| <input checked="" type="checkbox"/> Historical | <input type="checkbox"/> Archeological | <input type="checkbox"/> Scientific | <input type="checkbox"/> Rarity Value |
| <input checked="" type="checkbox"/> Architectural | <input type="checkbox"/> Cultural | <input type="checkbox"/> Natural | <input checked="" type="checkbox"/> Group Value |
| <input checked="" type="checkbox"/> Social | <input type="checkbox"/> Aesthetic | | <input type="checkbox"/> Landmark Value |

THEMATIC CONTEXT

REFERENCES:

DATE;
31.5.89

PHOTOGRAPH
Film No. 4
Negative No. 32.
COMMENTS



PREPARED FOR NATIONAL ESTATE COMMITTEE (VICTORIA) & SHIRE OF CRESWICK BY
LESTER TROPMAN AND ASSOCIATES, WENDY JACOBS, CHRIS McCONVILLE AND RICHARD AITKEN. 1989
Suite 122, 18 Argyle Street, Sydney. N.S.W. 2000 Facsimile (02) 251 6109 Telephone (02) 251 3250

experienced and in April 1895 the Committee resolved to close the school and vest its future in the Trustees. There is a splendid studio with south light at the back which was rented by Percival Lindsay when he ran an art class for young ladies of the district. By 1897 the building was leased by the Savings Bank. In 1912 it became a branch of the State Savings Bank of Victoria and the site was purchased. The bank occupied the premises until 1969. It also served as a plumbers shop and is now a private residence. The original bank counter is at Sovereign Hill Historical Park. The building is an imposing two-storey rendered building with classical decoration. The central entry is emphasised by a triangular pediment supported by elongated scrolls. The building is an imposing classical revival design in a prominent area of Albert Street and is important as the privately funded School of Mines and Technology and for its long association with the State Savings Bank of Victoria.

Sources: Lindsay, Daryl, The Leafy tree, My Family, Melbourne 1965. p.63
Creswick Historical Society, Historic Creswick Walking Tour.
Public Records Office, File 5801 School of Mines, Creswick.
Letter from Mrs E.W. Syme, grand-daughter of Thomas Rowell, copy supplied by present owner.

* P. NUMBERS REVEALED

LISTINGS:

NATIONAL TRUST

CLASSIFIED

RECORDED

FILE NO.

NATIONAL ESTATE REGISTER

HISTORIC BUILDINGS REGISTER

OTHER

TITLE DETAILS

NAME TIMBER HOUSE

ADDRESS 103 ALBERT ST.

FILE NO. 99

MAP REF.

TOWN/DISTRICT CRESWICK

OWNER

STATEMENT OF SIGNIFICANCE

A timber cottage which dates from the turn of the century is an important element of the streetscape. The house is sited on the rise above Albert Street in a mature garden setting. The form, design and materials of the house contribute to the character of the area.

PREDOMINANT PERIOD

- ☐ - Pre 1860
- ☐ - 1861-1879
- ☐ - 1880-1889
- ☐ - 1890-1905
- ☒ - 1906-1915
- ☐ - Post 1916

REASONS FOR LISTING IN THIS STUDY

- | | | | |
|--|--|-------------------------------------|---|
| <input type="checkbox"/> Historical | <input type="checkbox"/> Archeological | <input type="checkbox"/> Scientific | <input type="checkbox"/> Rarity Value |
| <input type="checkbox"/> Architectural | <input type="checkbox"/> Cultural | <input type="checkbox"/> Natural | <input checked="" type="checkbox"/> Group Value |
| <input type="checkbox"/> Social | <input type="checkbox"/> Aesthetic | | <input type="checkbox"/> Landmark Value |

THEMATIC CONTEXT

REFERENCES:

DATE:


31.5.89

PHOTOGRAPH

Film No. 4

Negative No. 34.

COMMENTS



PREPARED FOR NATIONAL ESTATE COMMITTEE (VICTORIA) & SHIRE OF CRESWICK BY
 LESTER TROPMAN AND ASSOCIATES, WENDY JACOBS, CHRIS McCONVILLE AND RICHARD AITKEN. 1989
 Suite 122, 18 Argyle Street, Sydney. N.S.W. 2000 Facsimile (02) 251 6109 Telephone (02) 251 3250

HERITAGE STUDY -- SHIRE OF CRESWICK

LISTINGS:

NATIONAL TRUST
 CLASSIFIED ✓ RECORDED FILE NO. 922
 NATIONAL ESTATE REGISTER ✓
 HISTORIC BUILDINGS REGISTER
 OTHER
 TITLE DETAILS

NAME FORMER BANK OF NEW SOUTH
 ADDRESS 99 ALBERT ST. WALES
 FILE NO. 98
 MAP REF.
 TOWN/DISTRICT CRESWICK
 OWNER

STATEMENT OF SIGNIFICANCE

A branch of the Bank of New South Wales was established in Creswick in 1854, and managed by Mr. Alex Lewers. On this site, purchased in October 1859, the ground floor of the present building was built in 1859/60. The building was designed by Mr. Feldstead, architect and built by George Williams. In 1862/63 the upper storey was added and the single storey gold room was added in 1873. The building was occupied by the Bank until 1966. The face brickwork building with render decorative quoins and window surrounds is a well composed and detailed classically designed building and is a significant element of the streetscape.

Sources: National Trust of Australia (Victoria) File No.922 Architectural Index.

PREDOMINANT PERIOD

- ☐ - Pre 1860
☒ - 1861-1879
☐ - 1880-1889
☐ - 1890-1905
☐ - 1906-1915
☐ - Post 1916

REASONS FOR LISTING IN THIS STUDY


- | | | | |
|--|--|-------------------------------------|---|
| <input checked="" type="checkbox"/> Historical | <input type="checkbox"/> Archeological | <input type="checkbox"/> Scientific | <input type="checkbox"/> Rarity Value |
| <input type="checkbox"/> Architectural | <input type="checkbox"/> Cultural | <input type="checkbox"/> Natural | <input checked="" type="checkbox"/> Group Value |
| <input checked="" type="checkbox"/> Social | <input type="checkbox"/> Aesthetic | | <input type="checkbox"/> Landmark Value |

THEMATIC CONTEXT

REFERENCES:

DATE:
 31.5.89

PHOTOGRAPH
 Film No. 4
 Negative No. 33
 COMMENTS



PREPARED FOR NATIONAL ESTATE COMMITTEE (VICTORIA) & SHIRE OF CRESWICK BY
 LESTER TROPMAN AND ASSOCIATES, WENDY JACOBS, CHRIS McCONVILLE AND RICHARD AITKEN. 1989
 Suite 122, 18 Argyle Street, Sydney. N.S.W. 2000 Facsimile (02) 251 6109 Telephone (02) 251 3250

LISTINGS:

NATIONAL TRUST

CLASSIFIED RECORDED FILE NO.

NATIONAL ESTATE REGISTER

HISTORIC BUILDINGS REGISTER

OTHER

TITLE DETAILS

NAME TIMBER HOUSE

ADDRESS CNR ALBERT & SOUTH STS.

FILE NO. 101

MAP REF.

TOWN/DISTRICT CRESWICK

OWNER

STATEMENT OF SIGNIFICANCE

This double fronted Victorian villa is sited on the slope above Albert Street on the entry to Creswick. Although the windows have been altered and some decoration lost from the verandah, the building retains its distinctive form and materials and contributes to the character of the area. The building is owned by the Catholic Church and was for many years the residence of Monsignor McInerney.

Source: Harry Barclay, local resident.

PREDOMINANT PERIOD

☐ - Pre 1860☐ - 1861-1879☒ - 1880-1889☐ - 1890-1905☐ - 1906-1915☐ - Post 1916

REASONS FOR LISTING IN THIS STUDY

☐ Historical☐ Archeological☐ Scientific☐ Rarity Value☐ Architectural☐ Cultural☐ Natural☒ Group Value☐ Social☐ Aesthetic☐ Landmark Value

THEMATIC CONTEXT

REFERENCES:

DATE:

31.5.89

PHOTOGRAPH

Film No. 5

Negative No. 3

COMMENTS

HERITAGE STUDY -- SHIRE OF CRESWICK

LISTINGS:

NATIONAL TRUST
CLASSIFIED RECORDED FILE NO.
NATIONAL ESTATE REGISTER
HISTORIC BUILDINGS REGISTER
OTHER
TITLE DETAILS

NAME BUTCHER'S SHOP
ADDRESS 105 ALBERT ST.
FILE NO. 100
MAP REF.
TOWN/DISTRICT CRESWICK
OWNER

STATEMENT OF SIGNIFICANCE

The face brickwork butcher's shop dates from after 1930 but recalls the many commercial buildings that once existed near the Melbourne Road. The integration of shops within areas of housing is a part of the character of country towns. The form, materials and scale of the building contributes to the character of the area.

PREDOMINANT PERIOD

- ☐ - Pre 1860
☐ - 1861-1879
☐ - 1880-1889
☐ - 1890-1905
☐ - 1906-1915
☒ - Post 1916

REASONS FOR LISTING IN THIS STUDY

- | | | | |
|--|--|-------------------------------------|---|
| <input type="checkbox"/> Historical | <input type="checkbox"/> Archeological | <input type="checkbox"/> Scientific | <input type="checkbox"/> Rarity Value |
| <input type="checkbox"/> Architectural | <input type="checkbox"/> Cultural | <input type="checkbox"/> Natural | <input type="checkbox"/> Group Value |
| <input type="checkbox"/> Social | <input type="checkbox"/> Aesthetic | | <input type="checkbox"/> Landmark Value |

THEMATIC CONTEXT

REFERENCES:

DATE:

31.5.89

PHOTOGRAPH

Film No. 4
Negative No. 35
COMMENTS



PREPARED FOR NATIONAL ESTATE COMMITTEE (VICTORIA) & SHIRE OF CRESWICK BY
LESTER TROPMAN AND ASSOCIATES, WENDY JACOBS, CHRIS McCONVILLE AND RICHARD AITKEN. 1989
Suite 122, 18 Argyle Street, Sydney. N.S.W. 2000 Facsimile (02) 251 6109 Telephone (02) 251 3250

LISTINGS:

NATIONAL TRUST
 CLASSIFIED RECORDED FILE NO.
 NATIONAL ESTATE REGISTER
 HISTORIC BUILDINGS REGISTER
 OTHER
 TITLE DETAILS

NAME TIMBER HOUSE
 ADDRESS 14 AYRES ST.
 FILE NO. 108
 MAP REF.
 TOWN/DISTRICT CRESWICK
 OWNER

STATEMENT OF SIGNIFICANCE

This hipped roof timber house has had its verandah altered and a carport added to one side but it remains an important element in the streetscape as it retains the form, and much of the materials and detail of the original structures that contribute to the character of this precinct.

PREDOMINANT PERIOD

- ☐ - Pre 1860
☒ - 1861-1879
☐ - 1880-1889
☐ - 1890-1905
☐ - 1906-1915
☐ - Post 1916

REASONS FOR LISTING IN THIS STUDY


- | | | | |
|--|--|-------------------------------------|---|
| <input checked="" type="checkbox"/> Historical | <input type="checkbox"/> Archeological | <input type="checkbox"/> Scientific | <input type="checkbox"/> Rarity Value |
| <input type="checkbox"/> Architectural | <input type="checkbox"/> Cultural | <input type="checkbox"/> Natural | <input checked="" type="checkbox"/> Group Value |
| <input type="checkbox"/> Social | <input type="checkbox"/> Aesthetic | | <input type="checkbox"/> Landmark Value |

THEMATIC CONTEXT

REFERENCES:

DATE:
 7.6.89

PHOTOGRAPH
 Film No. 7
 Negative No. 26.
 COMMENTS



PREPARED FOR NATIONAL ESTATE COMMITTEE (VICTORIA) & SHIRE OF CRESWICK BY
 LESTER TROPMAN AND ASSOCIATES, WENDY JACOBS, CHRIS McCONVILLE AND RICHARD AITKEN. 1989
 Suite 122, 18 Argyle Street, Sydney. N.S.W. 2000 Facsimile (02) 251 6109 Telephone (02) 251 3250

HERITAGE STUDY -- SHIRE OF CRESWICK

LISTINGS:

NATIONAL TRUST
CLASSIFIED RECORDED FILE NO.
NATIONAL ESTATE REGISTER
HISTORIC BUILDINGS REGISTER
OTHER
TITLE DETAILS

NAME TIMBER HOUSE
ADDRESS 12 AYRES ST
FILE NO. 107
MAP REF.
TOWN/DISTRICT CRESWICK
OWNER

STATEMENT OF SIGNIFICANCE

This double gable timber cottage has been extended on one side, so that it is no longer symmetrical. The extension has been carried out sympathetically using the same materials and building form as the original. The verandah has also been altered. The building is an important element in the streetscape as it retains the form, and much of the materials and detail of the original structures that contribute to the character of this precinct.

PREDOMINANT PERIOD

- ☐ - Pre 1860
☒ - 1861-1879
☐ - 1880-1889
☐ - 1890-1905
☐ - 1906-1915
☐ - Post 1916

REASONS FOR LISTING IN THIS STUDY

- | | | | |
|--|--|-------------------------------------|---|
| <input checked="" type="checkbox"/> Historical | <input type="checkbox"/> Archeological | <input type="checkbox"/> Scientific | <input type="checkbox"/> Rarity Value |
| <input type="checkbox"/> Architectural | <input type="checkbox"/> Cultural | <input type="checkbox"/> Natural | <input checked="" type="checkbox"/> Group Value |
| <input type="checkbox"/> Social | <input type="checkbox"/> Aesthetic | | <input type="checkbox"/> Landmark Value |

THEMATIC CONTEXT

REFERENCES:

DATE:


7.6.89

PHOTOGRAPH

Film No. 7

Negative No. 25

COMMENTS



PREPARED FOR NATIONAL ESTATE COMMITTEE (VICTORIA) & SHIRE OF CRESWICK BY
LESTER TROPMAN AND ASSOCIATES, WENDY JACOBS, CHRIS McCONVILLE AND RICHARD AITKEN. 1989
Suite 122, 18 Argyle Street, Sydney. N.S.W. 2000 Facsimile (02) 251 6109 Telephone (02) 251 3250

HERITAGE STUDY -- SHIRE OF CRESWICK

LISTINGS:

NATIONAL TRUST
CLASSIFIED RECORDED FILE NO.
NATIONAL ESTATE REGISTER
HISTORIC BUILDINGS REGISTER
OTHER
TITLE DETAILS

NAME ORE CRUSHING BATTERY
ADDRESS BATTERY CRES.
FILE NO. 110
MAP REF.
TOWN/DISTRICT CRESWICK
OWNER

STATEMENT OF SIGNIFICANCE

The present Ore Crushing Battery was built in 1918 and still operates as required. It took the place of a smaller battery which was managed by John Coghlan. He joined the Mines Department in 1902 and calculated that in his working life he handled the production of 10 tons of gold. The building is a significant element in the precinct with its direct links to the gold production of the area. The simple form clad in corrugated iron is an important element in the landscape as a reminder of the industrial activity of gold production.

Source: Creswick Historical Society, Historic Creswick Walking Tour p.2

PREDOMINANT PERIOD

- ☐ - Pre 1860
☐ - 1861-1879
☐ - 1880-1889
☐ - 1890-1905
☐ - 1906-1915
☒ - Post 1916

REASONS FOR LISTING IN THIS STUDY

- | | | | |
|--|--|--|---------------------------------------|
| <input type="checkbox"/> Historical | <input type="checkbox"/> Archeological | <input type="checkbox"/> Scientific | <input type="checkbox"/> Rarity Value |
| <input type="checkbox"/> Architectural | <input type="checkbox"/> Cultural | <input type="checkbox"/> Natural | <input type="checkbox"/> Group Value |
| <input checked="" type="checkbox"/> Social | <input type="checkbox"/> Aesthetic | <input checked="" type="checkbox"/> Landmark Value | |

THEMATIC CONTEXT

REFERENCES:

DATE:


7.6.89

PHOTOGRAPH

Film No. 7

Negative No. 24

COMMENTS



PREPARED FOR NATIONAL ESTATE COMMITTEE (VICTORIA) & SHIRE OF CRESWICK BY
LESTER TROPMAN AND ASSOCIATES, WENDY JACOBS, CHRIS McCONVILLE AND RICHARD AITKEN. 1989
Suite 122, 18 Argyle Street, Sydney. N.S.W. 2000 Facsimile (02) 251 6109 Telephone (02) 251 3250

HERITAGE STUDY -- SHIRE OF CRESWICK

LISTINGS:

NATIONAL TRUST
 CLASSIFIED RECORDED FILE NO.
 NATIONAL ESTATE REGISTER
 HISTORIC BUILDINGS REGISTER
 OTHER
 TITLE DETAILS

NAME TIMBER HOUSE
 ADDRESS 12 BALD HILLS ROAD
 FILE NO. 109
 MAP REF.
 TOWN/DISTRICT CRESWICK
 OWNER

STATEMENT OF SIGNIFICANCE

This timber gable roofed cottage is typical of the miner's cottages of the later half of the nineteenth century. The building retains the characteristic twelve pane windows. The cottage has been extended to one side making it asymmetrical but it retains the form, materials and detail of the characteristic cottages of the gold mining era.

PREDOMINANT PERIOD

☐ - Pre 1860☒ - 1861-1879☐ - 1880-1889☐ - 1890-1905☐ - 1906-1915☐ - Post 1916

REASONS FOR LISTING IN THIS STUDY

☒ Historical ☐ Archeological ☐ Scientific ☐ Rarity Value
☐ Architectural ☐ Cultural ☐ Natural ☒ Group Value
☐ Social ☐ Aesthetic ☐ Landmark Value

THEMATIC CONTEXT

REFERENCES:

DATE:


7/6/89

PHOTOGRAPH

Film No. 8

Negative No. 29

COMMENTS



PREPARED FOR NATIONAL ESTATE COMMITTEE (VICTORIA) & SHIRE OF CRESWICK BY
 LESTER TROPMAN AND ASSOCIATES, WENDY JACOBS, CHRIS McCONVILLE AND RICHARD AITKEN. 1989
 Suite 122, 18 Argyle Street, Sydney. N.S.W. 2000 Facsimile (02) 251 6109 Telephone (02) 251 3250

HERITAGE STUDY -- SHIRE OF CRESWICK

LISTINGS:

NATIONAL TRUST
 CLASSIFIED RECORDED FILE NO.
 NATIONAL ESTATE REGISTER
 HISTORIC BUILDINGS REGISTER
 OTHER
 TITLE DETAILS

NAME BRICK HOUSE
 ADDRESS 6 BRIDGE ST
 FILE NO. 111
 MAP REF.
 TOWN/DISTRICT CRESWICK
 OWNER

STATEMENT OF SIGNIFICANCE

This unusual house appears to be an early brick gable roofed wing with a later hipped roof addition to the side. The early wing has a central bay window and decorative timber bargeboard. The building is an important element in the area and it retains the form, and much of the materials and detail of the original structures that contribute to the character of this precinct.

PREDOMINANT PERIOD

- ☐ - Pre 1860
☒ - 1861-1879
☐ - 1880-1889
☐ - 1890-1905
☐ - 1906-1915
☐ - Post 1916

REASONS FOR LISTING IN THIS STUDY


- | | | | |
|--|--|-------------------------------------|---|
| <input type="checkbox"/> Historical | <input type="checkbox"/> Archeological | <input type="checkbox"/> Scientific | <input type="checkbox"/> Rarity Value |
| <input type="checkbox"/> Architectural | <input type="checkbox"/> Cultural | <input type="checkbox"/> Natural | <input type="checkbox"/> Group Value |
| <input type="checkbox"/> Social | <input type="checkbox"/> Aesthetic | | <input type="checkbox"/> Landmark Value |

THEMATIC CONTEXT

REFERENCES:

DATE:
 31.5.89

PHOTOGRAPH
 Film No. 3/23
 Negative No. 2/15.
 COMMENTS



PREPARED FOR NATIONAL ESTATE COMMITTEE (VICTORIA) & SHIRE OF CRESWICK BY
 LESTER TROPMAN AND ASSOCIATES, WENDY JACOBS, CHRIS McCONVILLE AND RICHARD AITKEN. 1989
 Suite 122, 18 Argyle Street, Sydney. N.S.W. 2000 Facsimile (02) 251 6109 Telephone (02) 251 3250

HERITAGE STUDY -- SHIRE OF CRESWICK

LISTINGS:

NATIONAL TRUST

CLASSIFIED — RECORDED — FILE NO. 5884

NATIONAL ESTATE REGISTER

HISTORIC BUILDINGS REGISTER

OTHER

TITLE DETAILS

NAME FORMER COMMISSIONER'S HOUSE
ADDRESS BRIDGE ST.
FILE NO. 112
MAP REF.
TOWN/DISTRICT CRESWICK.
OWNER

STATEMENT OF SIGNIFICANCE

This area was the site of the first Commissioner's Camp. The first Commissioner was Walter Charles Brackenbury who was appointed in December 1852. The camp site had a commanding view over the Creswick Creek diggings. Brackenbury would allow nothing to obstruct his view of the gold escort as it passed along the valley, fording the creek on its way to Ballarat. The first Police buildings and Gold Office were erected on the hill. In late 1855 Warden Amos was appointed to the area and he was the first to occupy the house on this site. It was later the residence of C.C. Dowling who became the Police Magistrate. The buildings are shown in an S.T. Gill engraving dated 1855. In 1861 the area was gazetted as a Botanical Reserve and made over to the Creswick Borough Council. The simple timber hipped roof house is typical of the housing in the mining era and has significant links with

(see over)

PREDOMINANT PERIOD

- ☒ - Pre 1860
☐ - 1861-1879
☐ - 1880-1889
☐ - 1890-1905
☐ - 1906-1915
☐ - Post 1916

REASONS FOR LISTING IN THIS STUDY

- | | | | |
|--|--|---|---------------------------------------|
| <input checked="" type="checkbox"/> Historical | <input type="checkbox"/> Archeological | <input type="checkbox"/> Scientific | <input type="checkbox"/> Rarity Value |
| <input type="checkbox"/> Architectural | <input type="checkbox"/> Cultural | <input type="checkbox"/> Natural | <input type="checkbox"/> Group Value |
| <input type="checkbox"/> Social | <input type="checkbox"/> Aesthetic | <input type="checkbox"/> Landmark Value | |

THEMATIC CONTEXT

REFERENCES:

DATE:


7.6.89

PHOTOGRAPH

Film No. 9

Negative No. 5/6.

COMMENTS




PREPARED FOR NATIONAL ESTATE COMMITTEE (VICTORIA) & SHIRE OF CRESWICK BY
LESTER TROPMAN AND ASSOCIATES, WENDY JACOBS, CHRIS McCONVILLE AND RICHARD AITKEN. 1989
Suite 122, 18 Argyle Street, Sydney. N.S.W. 2000 Facsimile (02) 251 6109 Telephone (02) 251 3250

the early official administration of the district in the
goldmining era.

Source: Creswick Historical Society, Historic Creswick
Walking Tour p.8

Graham, J., *Early Creswick* pp.55,59

Susan Balderstone, The Lost Garden of Creswick in *Trust News*
August 88



HERITAGE STUDY -- SHIRE OF CRESWICK

LISTINGS:

NATIONAL TRUST
CLASSIFIED RECORDED FILE NO.
NATIONAL ESTATE REGISTER
HISTORIC BUILDINGS REGISTER
OTHER
TITLE DETAILS

NAME ROTUNDA.
ADDRESS PUBLIC GARDENS RESERVE
FILE NO. 113
MAP REF.
TOWN/DISTRICT CRESWICK
OWNER

STATEMENT OF SIGNIFICANCE

The former Commissioner's Camp was gazetted as a Botanical Reserve and made over the Borough of Creswick at the councillors' request in 1861. The reserve was made into a park for public recreation. In 1888, Mr. George Perrin, Conservator of Forests, provided a planting plan for the main carriageway avenue which still runs along the top of the ridge. The lake was the inspiration of W.G. Spence, who envisaged it as a fish pond in 1888. A fountain once played from a rocky island in its centre and a bluestone channel drained the upper slope discharging over a waterfall into the lake. The fernery was completed in 1989. The timber summer house is the only surviving structure from the era of the height of the parks development and use. Its setting among the mature trees at the top of the hill enhances the rustic structure. The summer house is an important element

(see over)

PREDOMINANT PERIOD

- ☐ - Pre 1860
☐ - 1861-1879
☐ - 1880-1889
☐ - 1890-1905
☐ - 1906-1915
☐ - Post 1916

REASONS FOR LISTING IN THIS STUDY


- | | | | |
|--|--|-------------------------------------|---|
| <input type="checkbox"/> Historical | <input type="checkbox"/> Archeological | <input type="checkbox"/> Scientific | <input type="checkbox"/> Rarity Value |
| <input type="checkbox"/> Architectural | <input checked="" type="checkbox"/> Cultural | <input type="checkbox"/> Natural | <input type="checkbox"/> Group Value |
| <input checked="" type="checkbox"/> Social | <input type="checkbox"/> Aesthetic | | <input type="checkbox"/> Landmark Value |

THEMATIC CONTEXT

REFERENCES:

DATE:
31.5.89

PHOTOGRAPH
Film No. 3
Negative No. 17
COMMENTS



PREPARED FOR NATIONAL ESTATE COMMITTEE (VICTORIA) & SHIRE OF CRESWICK BY
LESTER TROPMAN AND ASSOCIATES, WENDY JACOBS, CHRIS McCONVILLE AND RICHARD AITKEN. 1989
Suite 122, 18 Argyle Street, Sydney. N.S.W. 2000 Facsimile (02) 251 6109 Telephone (02) 251 3250

of the gardens as it is the last remaining structure and evokes the period of great garden design.

Source: Susan Balderstone, The Lost Garden of Creswick in *Trust News August 88*

HERITAGE STUDY -- SHIRE OF CRESWICK

LISTINGS:

NATIONAL TRUST
CLASSIFIED RECORDED FILE NO.
NATIONAL ESTATE REGISTER
HISTORIC BUILDINGS REGISTER
OTHER
TITLE DETAILS

NAME BRICK HOUSE
ADDRESS CNR BRIDGE & HAINES STS
FILE NO. 114
MAP REF.
TOWN/DISTRICT CRESWICK
OWNER

STATEMENT OF SIGNIFICANCE

A double gable brick house with decorative timber bargeboards and verandah trim. The building is unusually and picturesquely sited at an angle to the street and high above the street alignment. The building is an important element in the area and it retains the form, and much of the materials and detail of the original structures that contribute to the character of Creswick.

PREDOMINANT PERIOD

- ☐ - Pre 1860
☒ - 1861-1879
☐ - 1880-1889
☐ - 1890-1905
☐ - 1906-1915
☐ - Post 1916


REASONS FOR LISTING IN THIS STUDY

- ☐ Historical ☐ Archeological ☐ Scientific ☐ Rarity Value
☐ Architectural ☐ Cultural ☐ Natural ☐ Group Value
☐ Social ☐ Aesthetic ☐ Landmark Value

THEMATIC CONTEXT

REFERENCES:

DATE:
31.5.89



PHOTOGRAPH
Film No. 3
Negative No. 23
COMMENTS

PREPARED FOR NATIONAL ESTATE COMMITTEE (VICTORIA) & SHIRE OF CRESWICK BY
LESTER TROPMAN AND ASSOCIATES, WENDY JACOBS, CHRIS McCONVILLE AND RICHARD AITKEN. 1989
Suite 122, 18 Argyle Street, Sydney. N.S.W. 2000 Facsimile (02) 251 6109 Telephone (02) 251 3250

HERITAGE STUDY -- SHIRE OF CRESWICK

LISTINGS:

NATIONAL TRUST
CLASSIFIED RECORDED FILE NO.
NATIONAL ESTATE REGISTER
HISTORIC BUILDINGS REGISTER
OTHER
TITLE DETAILS

NAME WAR MEMORIAL
ADDRESS CAMBRIDGE ST
FILE NO. 115
MAP REF.
TOWN/DISTRICT CRESWICK
OWNER

STATEMENT OF SIGNIFICANCE

The war memorial is part of the group of memorials and structures in the Curtin Memorial Gardens at a focal point of the Albert Street precinct. The gardens are in honour of John Curtin, Prime Minister of Australia 1941-45 who was born in Creswick.

PREDOMINANT PERIOD

- ☐ - Pre 1860
☐ - 1861-1879
☐ - 1880-1889
☐ - 1890-1905
☐ - 1906-1915
☐ - Post 1916


REASONS FOR LISTING IN THIS STUDY

- | | | | |
|--|--|-------------------------------------|---|
| <input type="checkbox"/> Historical | <input type="checkbox"/> Archeological | <input type="checkbox"/> Scientific | <input type="checkbox"/> Rarity Value |
| <input type="checkbox"/> Architectural | <input type="checkbox"/> Cultural | <input type="checkbox"/> Natural | <input type="checkbox"/> Group Value |
| <input type="checkbox"/> Social | <input type="checkbox"/> Aesthetic | | <input type="checkbox"/> Landmark Value |

THEMATIC CONTEXT

REFERENCES:

DATE:
31.5.89



PHOTOGRAPH
Film No. 4
Negative No. 16
COMMENTS

PREPARED FOR NATIONAL ESTATE COMMITTEE (VICTORIA) & SHIRE OF CRESWICK BY
LESTER TROPMAN AND ASSOCIATES, WENDY JACOBS, CHRIS McCONVILLE AND RICHARD AITKEN. 1989
Suite 122, 18 Argyle Street, Sydney. N.S.W. 2000 Facsimile (02) 251 6109 Telephone (02) 251 3250

HERITAGE STUDY -- SHIRE OF CRESWICK

LISTINGS:

NATIONAL TRUST

CLASSIFIED RECORDED

NATIONAL ESTATE REGISTER

HISTORIC BUILDINGS REGISTER

OTHER

TITLE DETAILS

FILE NO.

NAME FOUNTAIN

ADDRESS CAMBRIDGE ST

FILE NO. 116

MAP REF.

TOWN/DISTRICT CRESWICK

OWNER

STATEMENT OF SIGNIFICANCE

The Fountain was erected in 1906 but no record has been located as to why it was built or who designed it. The elaborately carved fountain and basin is based on classical designs and motifs. The fountain base is of carved vermiculated blocks supporting a ring from which acanthus leaves sprout. The carved stone structure is supported on a rustic base and three rustic stone arches. It now forms part of the collection of monuments and structures that decorate the garden beds of the Curtin Memorial Gardens. The gardens are in honour of John Curtin, Prime Minister of Australia 1941-45 who was born in Creswick.

Source: Creswick Historical Society, *Historical Creswick Walking Tour*. p.7

PREDOMINANT PERIOD

☐ - Pre 1860

☐ - 1861-1879

☐ - 1880-1889

☐ - 1890-1905

☒ - 1906-1915

☐ - Post 1916

REASONS FOR LISTING IN THIS STUDY

☐ Historical

☐ Archeological

☐ Scientific

☐ Rarity Value

☐ Architectural

☐ Cultural

☐ Natural

☐ Group Value

☐ Social

☐ Aesthetic


☐ Landmark Value

THEMATIC CONTEXT

REFERENCES:

DATE:

31.5.89



PHOTOGRAPH

Film No. 4

Negative No. 17, 18

COMMENTS

PREPARED FOR NATIONAL ESTATE COMMITTEE (VICTORIA) & SHIRE OF CRESWICK BY
LESTER TROPAN AND ASSOCIATES, WENDY JACOBS, CHRIS McCONVILLE AND RICHARD AITKEN. 1989
Suite 122, 18 Argyle Street, Sydney. N.S.W. 2000 Facsimile (02) 251 6109 Telephone (02) 251 3250

HERITAGE STUDY -- SHIRE OF CRESWICK

LISTINGS:

NATIONAL TRUST
CLASSIFIED RECORDED FILE NO.
NATIONAL ESTATE REGISTER
HISTORIC BUILDINGS REGISTER
OTHER
TITLE DETAILS

NAME TIMBER HOUSE
ADDRESS CNR CAMBRIDGE & RAGLAN STS.
FILE NO. 118
MAP REF.
TOWN/DISTRICT CRESWICK.
OWNER

STATEMENT OF SIGNIFICANCE

This ornate timber Federation style house was designed by the Ballarat Architects Clegg, Kell and Miller in 1902 for Dr. T. Wilson, who was mayor of the Borough of Creswick in 1904, 1910 and 1917. Dr Wilson was a non-resident Medical Officer for Creswick Hospital from 1910-1920. By 1922 Dr Wilson had moved to Melbourne where he presided over the founding of the "Old Creswickians Association". In 1920 Dr.J.C.P. Strachan took over the position of Medical Officer and also resided here. The ownership then passed to Dr.Ingram. The house is a substantial, intact and excellent example of its style and is enhanced by its prominent corner site, hedge, and garden layout. The building is an important element in the streetscape and contributes to the character of this precinct.

Sources: Architectural Index, Vernon Collection, plans.
Graham, *Early Creswick*, pp 118, 124, 162

PREDOMINANT PERIOD

- ☐ - Pre 1860
☐ - 1861-1879
☐ - 1880-1889
☒ - 1890-1905
☐ - 1906-1915
☐ - Post 1916

REASONS FOR LISTING IN THIS STUDY


- | | | | |
|---|--|-------------------------------------|---|
| <input type="checkbox"/> Historical | <input type="checkbox"/> Archeological | <input type="checkbox"/> Scientific | <input type="checkbox"/> Rarity Value |
| <input checked="" type="checkbox"/> Architectural | <input type="checkbox"/> Cultural | <input type="checkbox"/> Natural | <input type="checkbox"/> Group Value |
| <input checked="" type="checkbox"/> Social | <input type="checkbox"/> Aesthetic | | <input type="checkbox"/> Landmark Value |

THEMATIC CONTEXT

REFERENCES:

DATE:
31.5.89

PHOTOGRAPH
Film No: 4
Negative No. 27
COMMENTS



PREPARED FOR NATIONAL ESTATE COMMITTEE (VICTORIA) & SHIRE OF CRESWICK BY
LESTER TROPMAN AND ASSOCIATES, WENDY JACOBS, CHRIS McCONVILLE AND RICHARD AITKEN. 1989
Suite 122, 18 Argyle Street, Sydney. N.S.W. 2000 Facsimile (02) 251 6109 Telephone (02) 251 3250

HERITAGE STUDY -- SHIRE OF CRESWICK

LISTINGS:

NATIONAL TRUST
CLASSIFIED RECORDED FILE NO.
NATIONAL ESTATE REGISTER
HISTORIC BUILDINGS REGISTER
OTHER
TITLE DETAILS

NAME TIMBER HOUSE
ADDRESS 12 CAMBRIDGE ST
FILE NO. 119
MAP REF.
TOWN/DISTRICT CRESWICK
OWNER

STATEMENT OF SIGNIFICANCE

A simple gable roofed timber cottage with rear addition. The building is typical of the small miner's cottage of the gold era. The building is an important element in the streetscape as it retains the form, and much of the materials and detail of the original structures that contribute to the character of this precinct.

PREDOMINANT PERIOD

- ☐ - Pre 1860
☒ - 1861-1879
☐ - 1880-1889
☐ - 1890-1905
☐ - 1906-1915
☐ - Post 1916

REASONS FOR LISTING IN THIS STUDY

- | | | | |
|--|--|-------------------------------------|---|
| <input type="checkbox"/> Historical | <input type="checkbox"/> Archeological | <input type="checkbox"/> Scientific | <input type="checkbox"/> Rarity Value |
| <input type="checkbox"/> Architectural | <input type="checkbox"/> Cultural | <input type="checkbox"/> Natural | <input checked="" type="checkbox"/> Group Value |
| <input type="checkbox"/> Social | <input type="checkbox"/> Aesthetic | | <input type="checkbox"/> Landmark Value |

THEMATIC CONTEXT


REFERENCES:

DATE:
7.6.89

PHOTOGRAPH

Film No. 7
Negative No. 9

COMMENTS



PREPARED FOR NATIONAL ESTATE COMMITTEE (VICTORIA) & SHIRE OF CRESWICK BY
LESTER TROPMAN AND ASSOCIATES, WENDY JACOBS, CHRIS McCONVILLE AND RICHARD AITKEN. 1989
Suite 122, 18 Argyle Street, Sydney. N.S.W. 2000 Facsimile (02) 251 6109 Telephone (02) 251 3250

HERITAGE STUDY -- SHIRE OF CRESWICK

LISTINGS:

NATIONAL TRUST
CLASSIFIED RECORDED FILE NO.
NATIONAL ESTATE REGISTER
HISTORIC BUILDINGS REGISTER
OTHER
TITLE DETAILS

NAME TIMBER HOUSE
ADDRESS 16 CAMBRIDGE ST
FILE NO. 120
MAP REF.
TOWN/DISTRICT CRESWICK
OWNER

STATEMENT OF SIGNIFICANCE

A substantial long brick gable-roofed building with modern addition under the verandah and hipped-roof rear timber addition. The building is an important element in the streetscape as it retains the form, and much of the materials and detail of the original structures that contribute to the character of this precinct.

PREDOMINANT PERIOD

- ☐ Pre 1860
☐ 1861-1879
☐ 1880-1889
☐ 1890-1905
☐ 1906-1915
☐ Post 1916

REASONS FOR LISTING IN THIS STUDY


- | | | | |
|--|--|-------------------------------------|---|
| <input type="checkbox"/> Historical | <input type="checkbox"/> Archeological | <input type="checkbox"/> Scientific | <input type="checkbox"/> Rarity Value |
| <input type="checkbox"/> Architectural | <input type="checkbox"/> Cultural | <input type="checkbox"/> Natural | <input type="checkbox"/> Group Value |
| <input type="checkbox"/> Social | <input type="checkbox"/> Aesthetic | | <input type="checkbox"/> Landmark Value |

THEMATIC CONTEXT

REFERENCES:

DATE:
7.6.89

PHOTOGRAPH
Film No. 7
Negative No. 10
COMMENTS



PREPARED FOR NATIONAL ESTATE COMMITTEE (VICTORIA) & SHIRE OF CRESWICK BY
LESTER TROPAN AND ASSOCIATES, WENDY JACOBS, CHRIS McCONVILLE AND RICHARD AITKEN. 1989
Suite 122, 18 Argyle Street, Sydney. N.S.W. 2000 Facsimile (02) 251 6109 Telephone (02) 251 3250

HERITAGE STUDY -- SHIRE OF CRESWICK

LISTINGS:

NATIONAL TRUST
CLASSIFIED RECORDED FILE NO.
NATIONAL ESTATE REGISTER
HISTORIC BUILDINGS REGISTER
OTHER
TITLE DETAILS

NAME LINDSAY MEMORIAL
ADDRESS CNR CAMBRIDGE & VICTORIA STS.
FILE NO. 121
MAP REF.
TOWN/DISTRICT CRESWICK
OWNER

STATEMENT OF SIGNIFICANCE

This plaque was erected to record the site of the home of the artistic Lindsay family. The home was demolished in 1968 but the living room was preserved and is now displayed at the Ballarat Fine Art Gallery. Dr. Robert Lindsay's family included the artists and authors Percy, Lionel, Norman, Ruby, and Daryl Lindsay.

Sources: Creswick Historical Society, Historic Creswick Walking Tour p.5
Graham, Early Creswick p.142

PREDOMINANT PERIOD

- ☐ - Pre 1860
☐ - 1861-1879
☐ - 1880-1889
☐ - 1890-1905
☐ - 1906-1915
☒ - Post 1916

REASONS FOR LISTING IN THIS STUDY

- | | | | |
|--|--|-------------------------------------|---|
| <input checked="" type="checkbox"/> Historical | <input type="checkbox"/> Archeological | <input type="checkbox"/> Scientific | <input type="checkbox"/> Rarity Value |
| <input type="checkbox"/> Architectural | <input type="checkbox"/> Cultural | <input type="checkbox"/> Natural | <input type="checkbox"/> Group Value |
| <input type="checkbox"/> Social | <input type="checkbox"/> Aesthetic | | <input type="checkbox"/> Landmark Value |

THEMATIC CONTEXT

REFERENCES:


DATE:
7.6.89

PHOTOGRAPH

Film No. 7

Negative No. 11

COMMENTS



PREPARED FOR NATIONAL ESTATE COMMITTEE (VICTORIA) & SHIRE OF CRESWICK BY
LESTER TROPMAN AND ASSOCIATES, WENDY JACOBS, CHRIS McCONVILLE AND RICHARD AITKEN. 1989
Suite 122, 18 Argyle Street, Sydney. N.S.W. 2000 Facsimile (02) 251 6109 Telephone (02) 251 3250

HERITAGE STUDY -- SHIRE OF CRESWICK

LISTINGS:

NATIONAL TRUST
 CLASSIFIED RECORDED FILE NO.
 NATIONAL ESTATE REGISTER
 HISTORIC BUILDINGS REGISTER
 OTHER
 TITLE DETAILS

NAME TIMBER HOUSE
 ADDRESS 29 CAMBRIDGE ST.
 FILE NO. 122
 MAP REF.
 TOWN/DISTRICT CRESWICK
 OWNER

STATEMENT OF SIGNIFICANCE

This home is a timber villa c1900 with decorative timber verandah decoration and posts. The building is an important element in the streetscape as it retains the form, and much of the materials and detail of the original structures that contribute to the character of this precinct.

PREDOMINANT PERIOD

- ☐ - Pre 1860
☐ - 1861-1879
☐ - 1880-1889
☒ - 1890-1905
☐ - 1906-1915
☐ - Post 1916

REASONS FOR LISTING IN THIS STUDY

- | | | | |
|--|--|-------------------------------------|---|
| <input type="checkbox"/> Historical | <input type="checkbox"/> Archeological | <input type="checkbox"/> Scientific | <input type="checkbox"/> Rarity Value |
| <input type="checkbox"/> Architectural | <input type="checkbox"/> Cultural | <input type="checkbox"/> Natural | <input checked="" type="checkbox"/> Group Value |
| <input type="checkbox"/> Social | <input type="checkbox"/> Aesthetic | | <input type="checkbox"/> Landmark Value |

THEMATIC CONTEXT

REFEPENCES:

DATE:

7.6.89

PHOTOGRAPH

Film No. 7

Negative No. 8

COMMENTS



PREPARED FOR NATIONAL ESTATE COMMITTEE (VICTORIA) & SHIRE OF CRESWICK BY
 LESTER TROPMAN AND ASSOCIATES, WENDY JACOBS, CHRIS McCONVILLE AND RICHARD AITKEN. 1989
 Suite 122, 18 Argyle Street, Sydney. N.S.W. 2000 Facsimile (02) 251 6109 Telephone (02) 251 3250

HERITAGE STUDY -- SHIRE OF CRESWICK

LISTINGS:

NATIONAL TRUST
 CLASSIFIED RECORDED FILE NO.
 NATIONAL ESTATE REGISTER
 HISTORIC BUILDINGS REGISTER
 OTHER
 TITLE DETAILS

NAME TIMBER HOUSE
 ADDRESS 32 CAMBRIDGE ST.
 FILE NO. 123
 MAP REF.
 TOWN/DISTRICT CRESWICK
 OWNER

STATEMENT OF SIGNIFICANCE

This home is a timber villa c1900 with decorative timber verandah decoration and posts. The building is an important element in the streetscape as it retains the form, and much of the materials and detail of the original structures that contribute to the character of this precinct.

PREDOMINANT PERIOD

- ☐ - Pre 1860
☐ - 1861-1879
☐ - 1880-1889
☒ - 1890-1905
☐ - 1906-1915
☐ - Post 1916

REASONS FOR LISTING IN THIS STUDY


- | | | | |
|--|--|-------------------------------------|---|
| <input type="checkbox"/> Historical | <input type="checkbox"/> Archeological | <input type="checkbox"/> Scientific | <input type="checkbox"/> Rarity Value |
| <input type="checkbox"/> Architectural | <input type="checkbox"/> Cultural | <input type="checkbox"/> Natural | <input checked="" type="checkbox"/> Group Value |
| <input type="checkbox"/> Social | <input type="checkbox"/> Aesthetic | | <input type="checkbox"/> Landmark Value |

THEMATIC CONTEXT

REFERENCES:

DATE:
 7. 6. 89

PHOTOGRAPH
 Film No. 7
 Negative No. 7
 COMMENTS



PREPARED FOR NATIONAL ESTATE COMMITTEE (VICTORIA) & SHIRE OF CRESWICK BY
 LESTER TROPMAN AND ASSOCIATES, WENDY JACOBS, CHRIS McCONVILLE AND RICHARD AITKEN. 1989
 Suite 122, 18 Argyle Street, Sydney. N.S.W. 2000 Facsimile (02) 251 6109 Telephone (02) 251 3250

HERITAGE STUDY -- SHIRE OF CRESWICK

LISTINGS:

NATIONAL TRUST
 CLASSIFIED RECORDED FILE NO.
 NATIONAL ESTATE REGISTER
 HISTORIC BUILDINGS REGISTER
 OTHER
 TITLE DETAILS

NAME TIMBER HOUSE
 ADDRESS 54 CAMBRIDGE ST.
 FILE NO. 126
 MAP REF.
 TOWN/DISTRICT CRESWICK
 OWNER

STATEMENT OF SIGNIFICANCE

This home is a timber villa c1900 with decorative timber verandah. The building is an important element in the streetscape as it retains the form, and much of the materials and detail of the original structures that contribute to the character of this precinct.

PREDOMINANT PERIOD

- ☐ - Pre 1860
☐ - 1861-1879
☐ - 1880-1889
☒ - 1890-1905
☐ - 1906-1915
☐ - Post 1916

REASONS FOR LISTING IN THIS STUDY

- | | | | |
|--|--|-------------------------------------|---|
| <input type="checkbox"/> Historical | <input type="checkbox"/> Archeological | <input type="checkbox"/> Scientific | <input type="checkbox"/> Rarity Value |
| <input type="checkbox"/> Architectural | <input type="checkbox"/> Cultural | <input type="checkbox"/> Natural | <input checked="" type="checkbox"/> Group Value |
| <input type="checkbox"/> Social | <input type="checkbox"/> Aesthetic | | <input type="checkbox"/> Landmark Value |

THEMATIC CONTEXT

REFERENCES:

DATE:
 7.6.89

PHOTOGRAPH
 Film No. 7
 Negative No. 5
 COMMENTS



PREPARED FOR NATIONAL ESTATE COMMITTEE (VICTORIA) & SHIRE OF CRESWICK BY
 LESTER TROPMAN AND ASSOCIATES, WENDY JACOBS, CHRIS McCONVILLE AND RICHARD AITKEN. 1989
 Suite 122, 18 Argyle Street, Sydney. N.S.W. 2000 Facsimile (02) 251 6109 Telephone (02) 251 3250

HERITAGE STUDY -- SHIRE OF CRESWICK

LISTINGS:

NATIONAL TRUST
CLASSIFIED RECORDED FILE NO.
NATIONAL ESTATE REGISTER
HISTORIC BUILDINGS REGISTER
OTHER
TITLE DETAILS

NAME TIMBER HOUSE
ADDRESS 59 CAMBRIDGE ST
FILE NO. 128
MAP REF.
TOWN/DISTRICT CRESWICK
OWNER

STATEMENT OF SIGNIFICANCE

This timber villa was the home of Sir Alexander and Lady Peacock. Alexander Peacock was born in Creswick in 1861, where his father ran a drapery and clothing store in Albert Street. He was an assistant at the Creswick Grammar School before working in the office of a legal manager, and then for Mr. T.J. Dibdin looking after his mining and property interests in Allendale. In 1889 he entered Parliament and held the seat for 44 years. He was Premier of Victoria on three occasions: 1901/02, 1914/17 and 1924. He was knighted in 1902 in consequence of the visit of the Duke and Duchess of York for the opening of Federal Parliament in Melbourne. On his death in 1933, Lady Millie G. Peacock represented Allendale, becoming the first women member of parliament in Victoria. She retired in 1935. The timber villa with return verandah appears to have lost some of its

(see over)

PREDOMINANT PERIOD

- ☐ - Pre 1860
☐ - 1861-1879
☒ - 1880-1889
☐ - 1890-1905
☐ - 1906-1915
☐ - Post 1916

REASONS FOR LISTING IN THIS STUDY


- | | | | |
|--|--|-------------------------------------|---|
| <input checked="" type="checkbox"/> Historical | <input type="checkbox"/> Archeological | <input type="checkbox"/> Scientific | <input type="checkbox"/> Rarity Value |
| <input type="checkbox"/> Architectural | <input type="checkbox"/> Cultural | <input type="checkbox"/> Natural | <input checked="" type="checkbox"/> Group Value |
| <input type="checkbox"/> Social | <input type="checkbox"/> Aesthetic | | <input type="checkbox"/> Landmark Value |

THEMATIC CONTEXT

REFERENCES:

DATE:
7.6.89

PHOTOGRAPH
Film No. 6
Negative No. 33
COMMENTS



PREPARED FOR NATIONAL ESTATE COMMITTEE (VICTORIA) & SHIRE OF CRESWICK BY
LESTER TROPMAN AND ASSOCIATES, WENDY JACOBS, CHRIS McCONVILLE AND RICHARD AITKEN. 1989
Suite 122, 18 Argyle Street, Sydney. N.S.W. 2000 Facsimile (02) 251 6109 Telephone (02) 251 3250

decoration but has retained the original form and materials.
It is a significant part of the streetscape and is important
for its association with both Sir Alexander and Lady Millie
Peacock.

Sources:

Victoria and Its Metropolis V2.p.252

Graham, *Early Creswick*, p.141

Searle(Ed), *Australian Dictionary of Biography* Vol.11 p.173.

100% author
for publication
1971

HERITAGE STUDY -- SHIRE OF CRESWICK

LISTINGS:

NATIONAL TRUST
CLASSIFIED RECORDED FILE NO.
NATIONAL ESTATE REGISTER
HISTORIC BUILDINGS REGISTER
OTHER
TITLE DETAILS

NAME TIMBER HOUSE
ADDRESS 60 CAMBRIDGE ST.
FILE NO. 129
MAP REF.
TOWN/DISTRICT CRESWICK.
OWNER

STATEMENT OF SIGNIFICANCE

Although the verandah has been replaced and the walls re-clad, the building is an important element in the streetscape as it retains the form, and some of the materials and detail of the original structures that contribute to the character of this precinct.

PREDOMINANT PERIOD

- ☐ - Pre 1860
☐ - 1861-1879
☐ - 1880-1889
☒ - 1890-1905
☐ - 1906-1915
☐ - Post 1916

REASONS FOR LISTING IN THIS STUDY


- | | | | |
|--|--|-------------------------------------|---|
| <input type="checkbox"/> Historical | <input type="checkbox"/> Archeological | <input type="checkbox"/> Scientific | <input type="checkbox"/> Rarity Value |
| <input type="checkbox"/> Architectural | <input type="checkbox"/> Cultural | <input type="checkbox"/> Natural | <input checked="" type="checkbox"/> Group Value |
| <input type="checkbox"/> Social | <input type="checkbox"/> Aesthetic | | <input type="checkbox"/> Landmark Value |

THEMATIC CONTEXT

REFERENCES:

DATE:
7.6.89

PHOTOGRAPH
Film No. 7
Negative No. 2
COMMENTS



PREPARED FOR NATIONAL ESTATE COMMITTEE (VICTORIA) & SHIRE OF CRESWICK BY
LESTER TROPMAN AND ASSOCIATES, WENDY JACOBS, CHRIS McCONVILLE AND RICHARD AITKEN. 1989
Suite 122, 18 Argyle Street, Sydney. N.S.W. 2000 Facsimile (02) 251 6109 Telephone (02) 251 3250

HERITAGE STUDY -- SHIRE OF CRESWICK

LISTINGS:

NATIONAL TRUST
CLASSIFIED RECORDED FILE NO.
NATIONAL ESTATE REGISTER
HISTORIC BUILDINGS REGISTER
OTHER
TITLE DETAILS

NAME TIMBER HOUSE
ADDRESS 61 CAMBRIDGE ST
FILE NO. 130
MAP REF.
TOWN/DISTRICT CRESWICK
OWNER

STATEMENT OF SIGNIFICANCE

The building is an important element in the streetscape as it retains the form, and much of the materials and detail of the original structures that contribute to the character of this precinct.

PREDOMINANT PERIOD

- ☐ - Pre 1860
☐ - 1861-1879
☒ - 1880-1889
☐ - 1890-1905
☐ - 1906-1915
☐ - Post 1916

REASONS FOR LISTING IN THIS STUDY

- | | | | |
|--|--|-------------------------------------|---|
| <input type="checkbox"/> Historical | <input type="checkbox"/> Archeological | <input type="checkbox"/> Scientific | <input type="checkbox"/> Rarity Value |
| <input type="checkbox"/> Architectural | <input type="checkbox"/> Cultural | <input type="checkbox"/> Natural | <input checked="" type="checkbox"/> Group Value |
| <input type="checkbox"/> Social | <input type="checkbox"/> Aesthetic | | <input type="checkbox"/> Landmark Value |

THEMATIC CONTEXT

REFERENCES:

DATE:


7.6.89

PHOTOGRAPH

Film No. 6

Negative No. 34

COMMENTS



PREPARED FOR NATIONAL ESTATE COMMITTEE (VICTORIA) & SHIRE OF CRESWICK BY
LESTER TROPMAN AND ASSOCIATES, WENDY JACOBS, CHRIS McCONVILLE AND RICHARD AITKEN. 1989
Suite 122, 18 Argyle Street, Sydney. N.S.W. 2000 Facsimile (02) 251 6109 Telephone (02) 251 3250

HERITAGE STUDY -- SHIRE OF CRESWICK

LISTINGS:

NATIONAL TRUST
CLASSIFIED RECORDED FILE NO.
NATIONAL ESTATE REGISTER
HISTORIC BUILDINGS REGISTER
OTHER
TITLE DETAILS

NAME CENOTAPH - FIDDIAN MEMORIAL
ADDRESS CAMBRIDGE ST.
FILE NO. 131
MAP REF.
TOWN/DISTRICT CRESWICK
OWNER

STATEMENT OF SIGNIFICANCE

The cenotaph commemorates Samual Fiddian who was principal of the Creswick Grammar School 1872-1903. The Grammar School building which was demolished early this century stood opposite this site. The School produced many notable scholars who went on to contribute in the arts, government and community and was an important institution in Creswick during the peak of the town's prosperity. A painting of the school is in the Creswick Historical Museum.

Sources: Creswick Historical Society, Historic Creswick Walking Tour p.6

PREDOMINANT PERIOD

- ☐ - Pre 1860
☐ - 1861-1879
☐ - 1880-1889
☐ - 1890-1905
☐ - 1906-1915
☒ - Post 1916

REASONS FOR LISTING IN THIS STUDY

- | | | | |
|--|--|-------------------------------------|---|
| <input checked="" type="checkbox"/> Historical | <input type="checkbox"/> Archeological | <input type="checkbox"/> Scientific | <input type="checkbox"/> Rarity Value |
| <input type="checkbox"/> Architectural | <input type="checkbox"/> Cultural | <input type="checkbox"/> Natural | <input type="checkbox"/> Group Value |
| <input type="checkbox"/> Social | <input type="checkbox"/> Aesthetic | | <input type="checkbox"/> Landmark Value |


THEMATIC CONTEXT

REFERENCES:

DATE:
7.6.89

PHOTOGRAPH

Film No. 7
Negative No. 3,4
COMMENTS



HERITAGE STUDY -- SHIRE OF CRESWICK

LISTINGS:

NATIONAL TRUST
CLASSIFIED RECORDED FILE NO.
NATIONAL ESTATE REGISTER
HISTORIC BUILDINGS REGISTER
OTHER
TITLE DETAILS

NAME TIMBER HOUSE
ADDRESS 63 CAMBRIDGE ST
FILE NO. 133
MAP REF.
TOWN/DISTRICT CRESWICK
OWNER

STATEMENT OF SIGNIFICANCE

This large timber villa with wide verandahs appears to date from the early 1900s and was the District Forester's House. The building is an important element in the streetscape as it retains the form, and materials and detail of the original structure and contributes to the character of this precinct. It is also important for its links to the Forestry School in Creswick.

Source: Harry Barclay, Local Resident

PREDOMINANT PERIOD

☐ - Pre 1860

☐ - 1861-1879

☐ - 1880-1899

☐ - 1890-1905

☒ - 1906-1915

☐ - Post 1916

REASONS FOR LISTING IN THIS STUDY

☐ Historical ☐ Archeological ☐ Scientific ☐ Rarity Value
☐ Architectural ☐ Cultural ☐ Natural ☒ Group Value
☐ Social ☐ Aesthetic ☐ Landmark Value

THEMATIC CONTEXT

REFERENCES:

DATE:


7.6.89

PHOTOGRAPH

Film No. 6

Negative No. 35

COMMENTS:



HERITAGE STUDY -- SHIRE OF CRESWICK

LISTINGS:

NATIONAL TRUST
CLASSIFIED RECORDED FILE NO.
NATIONAL ESTATE REGISTER
HISTORIC BUILDINGS REGISTER
OTHER
TITLE DETAILS

NAME TIMBER HOUSE
ADDRESS 67 CAMBRIDGE ST.
FILE NO. 134
MAP REF.
TOWN/DISTRICT CRESWICK
OWNER

STATEMENT OF SIGNIFICANCE

Despite the alterations to the front windows, this timber cottage is an important element in the streetscape as it retains the form, and much of the materials and detail of the original structures that contribute to the character of this precinct.

PREDOMINANT PERIOD

- ☐ - Pre 1860
☒ - 1861-1879
☐ - 1880-1889
☐ - 1890-1905
☐ - 1906-1915
☐ - Post 1916

REASONS FOR LISTING IN THIS STUDY

- | | | | |
|--|--|-------------------------------------|---|
| <input type="checkbox"/> Historical | <input type="checkbox"/> Archeological | <input type="checkbox"/> Scientific | <input type="checkbox"/> Rarity Value |
| <input type="checkbox"/> Architectural | <input type="checkbox"/> Cultural | <input type="checkbox"/> Natural | <input checked="" type="checkbox"/> Group Value |
| <input type="checkbox"/> Social | <input type="checkbox"/> Aesthetic | | <input type="checkbox"/> Landmark Value |

THEMATIC CONTEXT

REFERENCES:

DATE;


31.5.89

PHOTOGRAPH

Film No. 4

Negative No. 28

COMMENTS



PREPARED FOR NATIONAL ESTATE COMMITTEE (VICTORIA) & SHIRE OF CRESWICK BY
LESTER TROPMAN AND ASSOCIATES, WENDY JACOBS, CHRIS McCONVILLE AND RICHARD AITKEN. 1989
Suite 122, 18 Argyle Street, Sydney. N.S.W. 2000 Facsimile (02) 251 6109 Telephone (02) 251 3250

HERITAGE STUDY -- SHIRE OF CRESWICK

LISTINGS:

NATIONAL TRUST
CLASSIFIED RECORDED FILE NO.
NATIONAL ESTATE REGISTER
HISTORIC BUILDINGS REGISTER
OTHER
TITLE DETAILS

NAME PEACOCK MEMORIAL
ADDRESS CAMBRIDGE ST.
FILE NO. 135
MAP REF.
TOWN/DISTRICT CRESWICK.
OWNER

STATEMENT OF SIGNIFICANCE

The cairn commemorates Sir Alexander Peacock, three times Premier of Victoria. [See No. 128]

PREDOMINANT PERIOD

- ☐ - Pre 1860
☐ - 1861-1879
☐ - 1880-1889
☐ - 1890-1905
☐ - 1906-1915
☒ - Post 1916


REASONS FOR LISTING IN THIS STUDY

- | | | | |
|--|--|-------------------------------------|---|
| <input type="checkbox"/> Historical | <input type="checkbox"/> Archeological | <input type="checkbox"/> Scientific | <input type="checkbox"/> Rarity Value |
| <input type="checkbox"/> Architectural | <input type="checkbox"/> Cultural | <input type="checkbox"/> Natural | <input type="checkbox"/> Group Value |
| <input checked="" type="checkbox"/> Social | <input type="checkbox"/> Aesthetic | | <input type="checkbox"/> Landmark Value |

THEMATIC CONTEXT

REFERENCES:

DATE:
31.5.89



PHOTOGRAPH
Film No. 4
Negative No. 29
COMMENTS
Erected 1933

PREPARED FOR NATIONAL ESTATE COMMITTEE (VICTORIA) & SHIRE OF CRESWICK BY
LESTER TROPMAN AND ASSOCIATES, WENDY JACOBS, CHRIS McCONVILLE AND RICHARD AITKEN. 1989
Suite 122, 18 Argyle Street, Sydney. N.S.W. 2000 Facsimile (02) 251 6109 Telephone (02) 251 3250

HERITAGE STUDY -- SHIRE OF CRESWICK

LISTINGS:

NATIONAL TRUST
CLASSIFIED RECORDED FILE NO.
NATIONAL ESTATE REGISTER
HISTORIC BUILDINGS REGISTER
OTHER
TITLE DETAILS

NAME TIMBER HOUSE
ADDRESS 31 CAMP STREET
FILE NO. 138
MAP REF.
TOWN/DISTRICT CRESWICK
OWNER

STATEMENT OF SIGNIFICANCE

The hipped roof timber cottage with decorative timber verandah valence would appear to have a surviving detached kitchen, now linked by a skillion roof to the main house. The building is an important element in the streetscape as it retains the form, and much of the materials and detail of the original structures that contribute to the character of this precinct.

PREDOMINANT PERIOD

- ☐ - Pre 1860
☒ - 1861-1879
☐ - 1880-1889
☐ - 1890-1905
☐ - 1906-1915
☐ - Post 1916

REASONS FOR LISTING IN THIS STUDY


- | | | | |
|--|--|-------------------------------------|---|
| <input type="checkbox"/> Historical | <input type="checkbox"/> Archeological | <input type="checkbox"/> Scientific | <input type="checkbox"/> Rarity Value |
| <input type="checkbox"/> Architectural | <input type="checkbox"/> Cultural | <input type="checkbox"/> Natural | <input checked="" type="checkbox"/> Group Value |
| <input type="checkbox"/> Social | <input type="checkbox"/> Aesthetic | | <input type="checkbox"/> Landmark Value |

THEMATIC CONTEXT

REFERENCES:

DATE:
31.5.89

PHOTOGRAPH
Film No. 2
Negative No. 27
COMMENTS



PREPARED FOR NATIONAL ESTATE COMMITTEE (VICTORIA) & SHIRE OF CRESWICK BY
LESTER TROPMAN AND ASSOCIATES, WENDY JACOBS, CHRIS McCONVILLE AND RICHARD AITKEN. 1989
Suite 122, 18 Argyle Street, Sydney. N.S.W. 2000 Facsimile (02) 251 6109 Telephone (02) 251 3250

HERITAGE STUDY -- SHIRE OF CRESWICK

LISTINGS:

NATIONAL TRUST

CLASSIFIED

RECORDED

FILE NO.

NATIONAL ESTATE REGISTER

HISTORIC BUILDINGS REGISTER

OTHER

TITLE DETAILS

NAME TIMBER HOUSE

ADDRESS 33 CAMP ST.

FILE NO. 139

MAP REF.

TOWN/DISTRICT CRESWICK

OWNER

STATEMENT OF SIGNIFICANCE

Although the verandah and front windows have been altered, this building is an important element in the streetscape as it retains the form, and materials and some detail of the original structures that contribute to the character of this precinct.

PREDOMINANT PERIOD

☐ - Pre 1860

☐ - 1861-1879

☒ - 1880-1889

☐ - 1890-1905

☐ - 1906-1915

☐ - Post 1916

REASONS FOR LISTING IN THIS STUDY

☐ Historical

☐ Archeological

☐ Scientific

☐ Rarity Value

☐ Architectural

☐ Cultural

☐ Natural

☒ Group Value

☐ Social

☐ Aesthetic

☐ Landmark Value

THEMATIC CONTEXT

REFERENCES:

DATE:


31.5.89

PHOTOGRAPH

Film No. 2

Negative No. 28

COMMENTS



PREPARED FOR NATIONAL ESTATE COMMITTEE (VICTORIA) & SHIRE OF CRESWICK BY
LESTER TROPMAN AND ASSOCIATES, WENDY JACOBS, CHRIS McCONVILLE AND RICHARD AITKEN. 1989
Suite 122, 18 Argyle Street, Sydney. N.S.W. 2000 Facsimile (02) 251 6109 Telephone (02) 251 3250

HERITAGE STUDY -- SHIRE OF CRESWICK

LISTINGS:

NATIONAL TRUST
 CLASSIFIED RECORDED FILE NO.
 NATIONAL ESTATE REGISTER
 HISTORIC BUILDINGS REGISTER
 OTHER
 TITLE DETAILS

NAME TIMBER HOUSE
 ADDRESS 35 CAMP ST.
 FILE NO. 140
 MAP REF.
 TOWN/DISTRICT CRESWICK
 OWNER

STATEMENT OF SIGNIFICANCE

The building is an important element in the streetscape as it retains the form, and much of the materials and detail of the original structures that contribute to the character of this precinct. The building is enhanced by the sloping site and the symmetrical curved garden paths.

PREDOMINANT PERIOD

- ☐ - Pre 1860
☒ - 1861-1879
☐ - 1880-1889
☐ - 1890-1905
☐ - 1906-1915
☐ - Post 1916

REASONS FOR LISTING IN THIS STUDY


- | | | | |
|--|--|-------------------------------------|---|
| <input type="checkbox"/> Historical | <input type="checkbox"/> Archeological | <input type="checkbox"/> Scientific | <input type="checkbox"/> Rarity Value |
| <input type="checkbox"/> Architectural | <input type="checkbox"/> Cultural | <input type="checkbox"/> Natural | <input checked="" type="checkbox"/> Group Value |
| <input type="checkbox"/> Social | <input type="checkbox"/> Aesthetic | | <input type="checkbox"/> Landmark Value |

THEMATIC CONTEXT

REFERENCES:

DATE:
 31.5.89

PHOTOGRAPH
 Film No. 2
 Negative No. 29
 COMMENTS



PREPARED FOR NATIONAL ESTATE COMMITTEE (VICTORIA) & SHIRE OF CRESWICK BY
 LESTER TROPMAN AND ASSOCIATES, WENDY JACOBS, CHRIS McCONVILLE AND RICHARD AITKEN. 1989
 Suite 122, 18 Argyle Street, Sydney. N.S.W. 2000 Facsimile (02) 251 6109 Telephone (02) 251 3250

HERITAGE STUDY -- SHIRE OF CRESWICK

LISTINGS:

NATIONAL TRUST
 CLASSIFIED RECORDED FILE NO.
 NATIONAL ESTATE REGISTER
 HISTORIC BUILDINGS REGISTER
 OTHER
 TITLE DETAILS

NAME TIMBER HOUSE
 ADDRESS 13 CASTLEMAINE ROAD
 FILE NO. 144
 MAP REF.
 TOWN/DISTRICT CRESWICK
 OWNER

STATEMENT OF SIGNIFICANCE

The building is an important element in the streetscape as it retains the form, and much of the materials and detail of the original structures that contribute to the character of Creswick.

PREDOMINANT PERIOD

- ☐ - Pre 1860
☐ - 1861-1879
☐ - 1880-1889
☐ - 1890-1905
☒ - 1906-1915
☐ - Post 1916


REASONS FOR LISTING IN THIS STUDY

- | | | | |
|--|--|-------------------------------------|---|
| <input type="checkbox"/> Historical | <input type="checkbox"/> Archeological | <input type="checkbox"/> Scientific | <input type="checkbox"/> Rarity Value |
| <input type="checkbox"/> Architectural | <input type="checkbox"/> Cultural | <input type="checkbox"/> Natural | <input checked="" type="checkbox"/> Group Value |
| <input type="checkbox"/> Social | <input type="checkbox"/> Aesthetic | | <input type="checkbox"/> Landmark Value |

THEMATIC CONTEXT

REFERENCES:

DATE:
 7.6.89



PHOTOGRAPH
 Film No. 9
 Negative No. 1
 COMMENTS

PREPARED FOR NATIONAL ESTATE COMMITTEE (VICTORIA) & SHIRE OF CRESWICK BY
 LESTER TROPMAN AND ASSOCIATES, WENDY JACOBS, CHRIS McCONVILLE AND RICHARD AITKEN. 1989
 Suite 122, 18 Argyle Street, Sydney. N.S.W. 2000 Facsimile (02) 251 6109 Telephone (02) 251 3250

HERITAGE STUDY -- SHIRE OF CRESWICK

LISTINGS:

NATIONAL TRUST
CLASSIFIED RECORDED FILE NO.
NATIONAL ESTATE REGISTER
HISTORIC BUILDINGS REGISTER
OTHER
TITLE DETAILS

NAME TIMBER KITCHEN
ADDRESS GOV. RD OFF CARMODY DRIVE
FILE NO. 148
MAP REF.
TOWN/DISTRICT CRESWICK
OWNER

STATEMENT OF SIGNIFICANCE

The original detached farm kitchen still survives behind the later house. When the new house was planned in the 1940s, the old house was removed to make way but the old kitchen was retained. The simple timber hipped roof building still retains the stove and storage cabinets. The building is an important element of the heritage of Creswick as it retains the form, and much of the materials and detail of the original structure.

Source: owner(1989)

PREDOMINANT PERIOD

- ☐ - Pre 1860
☒ - 1861-1879
☐ - 1880-1889
☐ - 1890-1905
☐ - 1906-1915
☐ - Post 1916


REASONS FOR LISTING IN THIS STUDY

- | | | | |
|--|--|-------------------------------------|---|
| <input type="checkbox"/> Historical | <input type="checkbox"/> Archeological | <input type="checkbox"/> Scientific | <input type="checkbox"/> Rarity Value |
| <input type="checkbox"/> Architectural | <input type="checkbox"/> Cultural | <input type="checkbox"/> Natural | <input type="checkbox"/> Group Value |
| <input type="checkbox"/> Social | <input type="checkbox"/> Aesthetic | | <input type="checkbox"/> Landmark Value |

THEMATIC CONTEXT

REFERENCES:

DATE:
7.6.89



PHOTOGRAPH
Film No. 9
Negative No. 15,16
COMMENTS

Early kitchen
remains from
early building

PREPARED FOR NATIONAL ESTATE COMMITTEE (VICTORIA) & SHIRE OF CRESWICK BY
LESTER TROPMAN AND ASSOCIATES, WENDY JACOBS, CHRIS McCONVILLE AND RICHARD AITKEN. 1989
Suite 122, 18 Argyle Street, Sydney. N.S.W. 2000 Facsimile (02) 251 6109 Telephone (02) 251 3250

HERITAGE STUDY -- SHIRE OF CRESWICK

LISTINGS:

NATIONAL TRUST
CLASSIFIED RECORDED FILE NO.
NATIONAL ESTATE REGISTER
HISTORIC BUILDINGS REGISTER
OTHER
TITLE DETAILS

NAME TIMBER HOUSE
ADDRESS CNR CARMODY DRIVE & GOV. RD.
FILE NO. 147
MAP REF.
TOWN/DISTRICT CRESWICK
OWNER

STATEMENT OF SIGNIFICANCE

The building is an important element in the streetscape as it retains the form, and much of the materials and detail of the original structures that contribute to the character of Creswick.

PREDOMINANT PERIOD

- ☐ - Pre 1860
☐ - 1861-1879
☒ - 1880-1889
☐ - 1890-1905
☐ - 1906-1915
☐ - Post 1916

REASONS FOR LISTING IN THIS STUDY


- | | | | |
|--|--|-------------------------------------|---|
| <input type="checkbox"/> Historical | <input type="checkbox"/> Archeological | <input type="checkbox"/> Scientific | <input type="checkbox"/> Rarity Value |
| <input type="checkbox"/> Architectural | <input type="checkbox"/> Cultural | <input type="checkbox"/> Natural | <input type="checkbox"/> Group Value |
| <input type="checkbox"/> Social | <input type="checkbox"/> Aesthetic | | <input type="checkbox"/> Landmark Value |

THEMATIC CONTEXT

REFERENCES:

DATE:
7.6.89

PHOTOGRAPH
Film No. 9
Negative No. 13, 14
COMMENTS



PREPARED FOR NATIONAL ESTATE COMMITTEE (VICTORIA) & SHIRE OF CRESWICK BY
LESTER TROPMAN AND ASSOCIATES, WENDY JACOBS, CHRIS McCONVILLE AND RICHARD AITKEN. 1989
Suite 122, 18 Argyle Street, Sydney. N.S.W. 2000 Facsimile (02) 251 6109 Telephone (02) 251 3250

HERITAGE STUDY -- SHIRE OF CRESWICK

LISTINGS:

NATIONAL TRUST
CLASSIFIED RECORDED FILE NO.
NATIONAL ESTATE REGISTER
HISTORIC BUILDINGS REGISTER
OTHER
TITLE DETAILS

NAME TIMBER HOUSE
ADDRESS CHARLES ST
FILE NO. 149
MAP REF.
TOWN/DISTRICT CRESWICK
OWNER

STATEMENT OF SIGNIFICANCE

The building is a timber gable roofed cottage and is an important element in the area as it retains the form, and much of the materials and detail of the original structures that contribute to the character of this precinct.

PREDOMINANT PERIOD

- ☐ - Pre 1860
☐ - 1861-1879
☐ - 1880-1889
☐ - 1890-1905
☐ - 1906-1915
☐ - Post 1916

REASONS FOR LISTING IN THIS STUDY


- | | | | |
|--|--|-------------------------------------|---|
| <input type="checkbox"/> Historical | <input type="checkbox"/> Archeological | <input type="checkbox"/> Scientific | <input type="checkbox"/> Rarity Value |
| <input type="checkbox"/> Architectural | <input type="checkbox"/> Cultural | <input type="checkbox"/> Natural | <input type="checkbox"/> Group Value |
| <input type="checkbox"/> Social | <input type="checkbox"/> Aesthetic | | <input type="checkbox"/> Landmark Value |

THEMATIC CONTEXT

REFERENCES:

DATE:
7.6.89

PHOTOGRAPH
Film No. 5
Negative No. 29
COMMENTS



PREPARED FOR NATIONAL ESTATE COMMITTEE (VICTORIA) & SHIRE OF CRESWICK BY
LESTER TROPMAN AND ASSOCIATES, WENDY JACOBS, CHRIS McCONVILLE AND RICHARD AITKEN. 1989
Suite 122, 18 Argyle Street, Sydney. N.S.W. 2000 Facsimile (02) 251 6109 Telephone (02) 251 3250

HERITAGE STUDY -- SHIRE OF CRESWICK

LISTINGS:

NATIONAL TRUST

CLASSIFIED RECORDED

FILE NO.

NATIONAL ESTATE REGISTER

HISTORIC BUILDINGS REGISTER

OTHER

TITLE DETAILS

NAME TIMBER HOUSE

ADDRESS 88 CHURCH ST

FILE NO. 150

MAP REF.

TOWN/DISTRICT CRESWICK

OWNER

STATEMENT OF SIGNIFICANCE

A substantial timber villa with bay windows below the verandah. The building was the home of Talbot Nolan co-owner of the *Creswick Advertiser* Newspaper with Douglas Lindsay in the 1940s. The building is an important element in the streetscape as it retains the form, and much of the materials and detail of the original structures that contribute to the character of this precinct. The building is enhanced by the mature exotic trees on either side.

Sources: Mr. T. Evans, Resident

PREDOMINANT PERIOD

☐ - Pre 1860

☒ - 1861-1879

☐ - 1880-1889

☐ - 1890-1905

☐ - 1906-1915

☐ - Post 1916

REASONS FOR LISTING IN THIS STUDY

☐ Historical

☐ Archeological

☐ Scientific

☐ Rarity Value

☐ Architectural

☐ Cultural

☐ Natural

☒ Group Value

☐ Social

☐ Aesthetic

☐ Landmark Value

THEMATIC CONTEXT

REFERENCES:

DATE:


7.6.89

PHOTOGRAPH

Film No. 8

Negative No. 17

COMMENTS



PREPARED FOR NATIONAL ESTATE COMMITTEE (VICTORIA) & SHIRE OF CRESWICK BY
LESTER TROPMAN AND ASSOCIATES, WENDY JACOBS, CHRIS McCONVILLE AND RICHARD AITKEN. 1989
Suite 122, 18 Argyle Street, Sydney. N.S.W. 2000 Facsimile (02) 251 6109 Telephone (02) 251 3250

HERITAGE STUDY -- SHIRE OF CRESWICK

LISTINGS:

NATIONAL TRUST
CLASSIFIED RECORDED FILE NO.
NATIONAL ESTATE REGISTER
HISTORIC BUILDINGS REGISTER
OTHER
TITLE DETAILS

NAME BRICK & TIMBER HOUSE
ADDRESS CNR CHURCH & HALL STS.
FILE NO. 151
MAP REF.
TOWN/DISTRICT CRESWICK
OWNER

STATEMENT OF SIGNIFICANCE

The building was originally the residence of Alexander Lewers who arrived in Creswick in 1854 to establish a branch of the Bank of New South Wales (See No.98). Alexander Lewers was also an early land owner and mining investor and involved in many of the community activities in Creswick. He is listed in the 1882 Directory under Hall Street. It was later Sister Huffer's private maternity hospital. During this time it would appear that the original building was extended. It later became the residence of Dr.J.C.P. Strachan who was medical officer of the Creswick Hospital from 1920 to 1952. The building is of a most unusual form which appears to result from many additions. The earliest parts appear to be the two brick sections which have had the chimneys renovated when the timber additions were built as these are uniform in design. The building is important for

(see over)

PREDOMINANT PERIOD

- ☐ - Pre 1860
☒ - 1861-1879
☐ - 1880-1889
☐ - 1890-1905
☐ - 1906-1915
☐ - Post 1916

REASONS FOR LISTING IN THIS STUDY


- | | | | |
|--|--|-------------------------------------|---|
| <input type="checkbox"/> Historical | <input type="checkbox"/> Archeological | <input type="checkbox"/> Scientific | <input type="checkbox"/> Rarity Value |
| <input type="checkbox"/> Architectural | <input type="checkbox"/> Cultural | <input type="checkbox"/> Natural | <input type="checkbox"/> Group Value |
| <input type="checkbox"/> Social | <input type="checkbox"/> Aesthetic | | <input type="checkbox"/> Landmark Value |

THEMATIC CONTEXT

REFERENCES:

DATE:
7.6.89

PHOTOGRAPH
Film No. 8
Negative No. 14, 15
COMMENTS




PREPARED FOR NATIONAL ESTATE COMMITTEE (VICTORIA) & SHIRE OF CRESWICK BY
LESTER TROPMAN AND ASSOCIATES, WENDY JACOBS, CHRIS McCONVILLE AND RICHARD AITKEN. 1989
Suite 122, 18 Argyle Street, Sydney. N.S.W. 2000 Facsimile (02) 251 6109 Telephone (02) 251 3250

its associations with Alexander Lewers and is an important element in the streetscape as it retains the form, and much of the materials and detail of the original structures that contribute to the character of this precinct.

Source: Creswick Historical Society, Historic Creswick Walking Tour p.7

Harry Barclay, local resident



HERITAGE STUDY -- SHIRE OF CRESWICK

LISTINGS:

NATIONAL TRUST
CLASSIFIED RECORDED FILE NO.
NATIONAL ESTATE REGISTER
HISTORIC BUILDINGS REGISTER
OTHER
TITLE DETAILS

NAME TIMBER HOUSE
ADDRESS CNR CHURCH & HALL STS.
FILE NO. 152
MAP REF.
TOWN/DISTRICT CRESWICK
OWNER

STATEMENT OF SIGNIFICANCE

This would appear to be the birthplace of John Curtin, Prime Minister of Australia 1941-45. His birthplace is recorded as "Church Hill" and the rate books show that his father, a police constable, paid rates on this property in 1884/85, the year Curtin was born. Curtin spent his early years in Creswick. Although recled and the verandah altered, the building is an important element in the streetscape as it retains the form, and much of the materials and detail of the original structures that contribute to the character of this precinct and is important for its connection with the prominent figure of John Curtin.

Source: Creswick Historical Society, Historic Creswick Walking Tour p.7

PREDOMINANT PERIOD

- ☐ - Pre 1860
☐ - 1861-1879
☒ - 1880-1889
☐ - 1890-1905
☐ - 1906-1915
☐ - Post 1916

REASONS FOR LISTING IN THIS STUDY


- | | | | |
|--|--|-------------------------------------|---|
| <input checked="" type="checkbox"/> Historical | <input type="checkbox"/> Archeological | <input type="checkbox"/> Scientific | <input type="checkbox"/> Rarity Value |
| <input type="checkbox"/> Architectural | <input type="checkbox"/> Cultural | <input type="checkbox"/> Natural | <input checked="" type="checkbox"/> Group Value |
| <input type="checkbox"/> Social | <input type="checkbox"/> Aesthetic | | <input type="checkbox"/> Landmark Value |

THEMATIC CONTEXT

REFERENCES:

DATE:
7.6.89

PHOTOGRAPH
Film No. 8
Negative No. 16
COMMENTS



PREPARED FOR NATIONAL ESTATE COMMITTEE (VICTORIA) & SHIRE OF CRESWICK BY
LESTER TROPMAN AND ASSOCIATES, WENDY JACOBS, CHRIS McCONVILLE AND RICHARD AITKEN. 1989
Suite 122, 18 Argyle Street, Sydney. N.S.W. 2000 Facsimile (02) 251 6109 Telephone (02) 251 3250

HERITAGE STUDY -- SHIRE OF CRESWICK

LISTINGS:

NATIONAL TRUST
CLASSIFIED RECORDED FILE NO.
NATIONAL ESTATE REGISTER
HISTORIC BUILDINGS REGISTER
OTHER
TITLE DETAILS

NAME **TIMBER HOUSE**
ADDRESS **99 CHURCH ST**
FILE NO. **153**
MAP REF.
TOWN/DISTRICT **CRESWICK**
OWNER

STATEMENT OF SIGNIFICANCE

This ornate timber villa with side bay window and cast iron decoration on the verandah is an unusually decorative example of this style of building in Creswick. The building is probably that referred to in the tender notices of the *Building, Engineering and Mining Journal* of 27 February 1897 when Mr. Turton of Ballarat advertised the construction of a "handsome Villa" on the corner of Church Street Creswick for Mr. G. Maughan, Shire Engineer. There is a painting of this house by William Tibbetts and it had a croquet lawn on the south side of the Oak tree. The building is an important element in the streetscape as it retains the form, and much of the materials and detail of the original structures that contribute to the character of this precinct.

Source: Harry Barclay, local resident.

PREDOMINANT PERIOD

- ☐ - Pre 1860
☐ - 1861-1879
☐ - 1880-1889
☒ - 1890-1905
☐ - 1906-1915
☐ - Post 1916

REASONS FOR LISTING IN THIS STUDY


- | | | | |
|---|--|---|---|
| <input type="checkbox"/> Historical | <input type="checkbox"/> Archeological | <input type="checkbox"/> Scientific | <input type="checkbox"/> Rarity Value |
| <input checked="" type="checkbox"/> Architectural | <input type="checkbox"/> Cultural | <input type="checkbox"/> Natural | <input checked="" type="checkbox"/> Group Value |
| <input type="checkbox"/> Social | <input type="checkbox"/> Aesthetic | <input type="checkbox"/> Landmark Value | |

THEMATIC CONTEXT

REFERENCES:

DATE:
7.6.89

PHOTOGRAPH
Film No. 8
Negative No. 13
COMMENTS



PREPARED FOR NATIONAL ESTATE COMMITTEE (VICTORIA) & SHIRE OF CRESWICK BY
LESTER TROPMAN AND ASSOCIATES, WENDY JACOBS, CHRIS McCONVILLE AND RICHARD AITKEN. 1989
Suite 122, 18 Argyle Street, Sydney. N.S.W. 2000 Facsimile (02) 251 6109 Telephone (02) 251 3250

HERITAGE STUDY -- SHIRE OF CRESWICK

LISTINGS:

NATIONAL TRUST
CLASSIFIED RECORDED FILE NO.
NATIONAL ESTATE REGISTER
HISTORIC BUILDINGS REGISTER
OTHER
TITLE DETAILS

NAME TIMBER HOUSE
ADDRESS 103 CHURCH ST
FILE NO. 154
MAP REF.
TOWN/DISTRICT CRESWICK
OWNER

STATEMENT OF SIGNIFICANCE

A hipped roof cottage with a skillion addition joining it to the gable roofed detached kitchen behind. The verandah appears to have lost its decoration. The building is an important element in the streetscape as it retains the form, and much of the materials and detail of the original structures that contribute to the character of this precinct.

PREDOMINANT PERIOD

- ☐ - Pre 1860
☒ - 1861-1879
☐ - 1880-1889
☐ - 1890-1905
☐ - 1906-1915
☐ - Post 1916

REASONS FOR LISTING IN THIS STUDY

- | | | | |
|--|--|-------------------------------------|---|
| <input type="checkbox"/> Historical | <input type="checkbox"/> Archeological | <input type="checkbox"/> Scientific | <input type="checkbox"/> Rarity Value |
| <input type="checkbox"/> Architectural | <input type="checkbox"/> Cultural | <input type="checkbox"/> Natural | <input checked="" type="checkbox"/> Group Value |
| <input type="checkbox"/> Social | <input type="checkbox"/> Aesthetic | | <input type="checkbox"/> Landmark Value |


THEMATIC CONTEXT

REFERENCES:

DATE:
7.6.89

PHOTOGRAPH

Film No. 8
Negative No. 11
COMMENTS



PREPARED FOR NATIONAL ESTATE COMMITTEE (VICTORIA) & SHIRE OF CRESWICK BY
LESTER TROPMAN AND ASSOCIATES, WENDY JACOBS, CHRIS McCONVILLE AND RICHARD AITKEN. 1989
Suite 122, 18 Argyle Street, Sydney. N.S.W. 2000 Facsimile (02) 251 6109 Telephone (02) 251 3250

HERITAGE STUDY -- SHIRE OF CRESWICK

LISTINGS:

NATIONAL TRUST
CLASSIFIED RECORDED ✓ FILE NO. 1791
NATIONAL ESTATE REGISTER
HISTORIC BUILDINGS REGISTER
OTHER
TITLE DETAILS

NAME FORMER ST. JOHN'S VICARAGE
ADDRESS 104 CHURCH ST
FILE NO. 155
MAP REF.
TOWN/DISTRICT CRESWICK
OWNER

STATEMENT OF SIGNIFICANCE

St. John's Vicarage was built in 1860 by the contractors Bailey and Gibson to the design of the Ballarat architect Mr. Backhouse. The building is one of the few two-storey residences in Creswick and is interesting architecturally and historically as an early vicarage in a predominantly Gothic style. It is the first permanent Anglican church building in Creswick. The building was sold by the church in 1960. The building is an important element in the streetscape as it retains the form, and much of the materials and detail of the original structures that contribute to the character of this precinct.

Source: National Trust of Australia (Victoria) file

PREDOMINANT PERIOD

- ☒ - Pre 1860
☐ - 1861-1879
☐ - 1880-1889
☐ - 1890-1905
☐ - 1906-1915
☐ - Post 1916

REASONS FOR LISTING IN THIS STUDY

- | | | | |
|---|--|-------------------------------------|---|
| <input type="checkbox"/> Historical | <input type="checkbox"/> Archeological | <input type="checkbox"/> Scientific | <input type="checkbox"/> Rarity Value |
| <input checked="" type="checkbox"/> Architectural | <input type="checkbox"/> Cultural | <input type="checkbox"/> Natural | <input checked="" type="checkbox"/> Group Value |
| <input checked="" type="checkbox"/> Social | <input type="checkbox"/> Aesthetic | | <input type="checkbox"/> Landmark Value |

THEMATIC CONTEXT

REFERENCES:

DATE:

7.6.89

PHOTOGRAPH

Film No. 8

Negative No. 12

COMMENTS



PREPARED FOR NATIONAL ESTATE COMMITTEE (VICTORIA) & SHIRE OF CRESWICK BY
LESTER TROPMAN AND ASSOCIATES, WENDY JACOBS, CHRIS McCONVILLE AND RICHARD AITKEN. 1989
Suite 122, 18 Argyle Street, Sydney. N.S.W. 2000 Facsimile (02) 251 6109 Telephone (02) 251 3250

HERITAGE STUDY -- SHIRE OF CRESWICK

LISTINGS:

NATIONAL TRUST

CLASSIFIED RECORDED

NATIONAL ESTATE REGISTER

HISTORIC BUILDINGS REGISTER

OTHER

TITLE DETAILS

FILE NO.

NAME TIMBER HOUSE

ADDRESS 53 CLUNES RD.

FILE NO. 160

MAP REF.

TOWN/DISTRICT CRESWICK

OWNER

STATEMENT OF SIGNIFICANCE

A large double hipped roof timber villa with cast iron verandah decoration sited prominently on the hill overlooking the Creswick Creek. The house was built by William Graham, a prominent miner in Creswick. Graham arrived in Australia in 1853 from Scotland via Port Natal in South Africa. He worked as a miner on the principal goldfields and visited New Zealand twice. While mining in Daylesford in 1867, two of his children William, 6 years, and Thomas, 4 years, and their 5 year old friend Herbert Burman became lost, leading to huge searches which involved closing the mines for a day, for the children. Their bodies were found in a hollow tree three months later. In 1872 Graham in company with three others, had a claim in Broomfield Gully which led to the opening up of the rich deep lead mines in Creswick (see No.28). He was identified with many of the

(see over)

PREDOMINANT PERIOD

- ☐ - Pre 1860
- ☐ - 1861-1879
- ☒ - 1880-1889
- ☐ - 1890-1905
- ☐ - 1906-1915
- ☐ - Post 1916

REASONS FOR LISTING IN THIS STUDY

- | | | | |
|--|--|-------------------------------------|---|
| <input checked="" type="checkbox"/> Historical | <input type="checkbox"/> Archeological | <input type="checkbox"/> Scientific | <input type="checkbox"/> Rarity Value |
| <input type="checkbox"/> Architectural | <input type="checkbox"/> Cultural | <input type="checkbox"/> Natural | <input checked="" type="checkbox"/> Group Value |
| <input type="checkbox"/> Social | <input type="checkbox"/> Aesthetic | | <input type="checkbox"/> Landmark Value |

THEMATIC CONTEXT

REFERENCES:

DATE:


31.5.89

PHOTOGRAPH

Film No. 2

Negative No. 16

COMMENTS



PREPARED FOR NATIONAL ESTATE COMMITTEE (VICTORIA) & SHIRE OF CRESWICK BY
LESTER TROPMAN AND ASSOCIATES, WENDY JACOBS, CHRIS McCONVILLE AND RICHARD AITKEN. 1989
Suite 122, 18 Argyle Street, Sydney. N.S.W. 2000 Facsimile (02) 251 6109 Telephone (02) 251 3250

important mines opened in the district since that time and was a director of the very successful Madam Berry Mine. The building is an important element in the streetscape as it retains the form, materials and detail of the original structure. It contribute to the character of this precinct and is important for the connection with a prominent successful local miner.

Source: Sutherland, Victoria and Its Metropolis V.2 p.245
Menadue, J.E., *The Three Lost Children 1867-1967*, Daylesford 1975

HERITAGE STUDY -- SHIRE OF CRESWICK

LISTINGS:

NATIONAL TRUST
CLASSIFIED RECORDED FILE NO.
NATIONAL ESTATE REGISTER
HISTORIC BUILDINGS REGISTER
OTHER
TITLE DETAILS

NAME TIMBER HOUSE
ADDRESS 62 CLUNES RD.
FILE NO. 161
MAP REF.
TOWN/DISTRICT CRESWICK
OWNER

STATEMENT OF SIGNIFICANCE

This hipped roof timber cottage retains the original simple timber verandah ornamentation. The building is an important element in the streetscape as it retains the form, and much of the materials and detail of the original structures that contribute to the character of this precinct.

PREDOMINANT PERIOD

- ☐ - Pre 1860
☒ - 1861-1879
☐ - 1880-1889
☐ - 1890-1905
☐ - 1906-1915
☐ - Post 1916


REASONS FOR LISTING IN THIS STUDY

- | | | | |
|--|--|-------------------------------------|---|
| <input type="checkbox"/> Historical | <input type="checkbox"/> Archeological | <input type="checkbox"/> Scientific | <input type="checkbox"/> Rarity Value |
| <input type="checkbox"/> Architectural | <input type="checkbox"/> Cultural | <input type="checkbox"/> Natural | <input checked="" type="checkbox"/> Group Value |
| <input type="checkbox"/> Social | <input type="checkbox"/> Aesthetic | | <input type="checkbox"/> Landmark Value |

THEMATIC CONTEXT

REFERENCES:

DATE:
31.5.89



PHOTOGRAPH
Film No. 2
Negative No. 3
COMMENTS

PREPARED FOR NATIONAL ESTATE COMMITTEE (VICTORIA) & SHIRE OF CRESWICK BY
LESTER TROPMAN AND ASSOCIATES, WENDY JACOBS, CHRIS McCONVILLE AND RICHARD AITKEN. 1989
Suite 122, 18 Argyle Street, Sydney. N.S.W. 2000 Facsimile (02) 251 6109 Telephone (02) 251 3250

HERITAGE STUDY -- SHIRE OF CRESWICK

LISTINGS:

NATIONAL TRUST
 CLASSIFIED RECORDED FILE NO.
 NATIONAL ESTATE REGISTER
 HISTORIC BUILDINGS REGISTER
 OTHER
 TITLE DETAILS

NAME TIMBER HOUSE
 ADDRESS 64 CLUNES RD.
 FILE NO. 162
 MAP REF.
 TOWN/DISTRICT CRESWICK
 OWNER

STATEMENT OF SIGNIFICANCE

This hipped roof timber house as unusual arched bressummers to the verandah. The building is enhanced by being sited on the side of the hill above Creswick Creek. The building is an important element in the streetscape as it retains the form, and much of the materials and detail of the original structures that contribute to the character of this precinct.

PREDOMINANT PERIOD

☐ - Pre 1860

☒ - 1861-1879

☐ - 1880-1889

☐ - 1890-1905

☐ - 1906-1915

☐ - Post 1916

REASONS FOR LISTING IN THIS STUDY

☐ Historical ☐ Archeological ☐ Scientific ☐ Rarity Value
☐ Architectural ☐ Cultural ☐ Natural ☐ Group Value
☐ Social ☐ Aesthetic ☐ Landmark Value

THEMATIC CONTEXT

REFERENCES:

DATE:


31.5.89

PHOTOGRAPH

Film No. 2

Negative No. 2

COMMENTS



PREPARED FOR NATIONAL ESTATE COMMITTEE (VICTORIA) & SHIRE OF CRESWICK BY
 LESTER TROPMAN AND ASSOCIATES, WENDY JACOBS, CHRIS McCONVILLE AND RICHARD AITKEN. 1989
 Suite 122, 18 Argyle Street, Sydney. N.S.W. 2000 Facsimile (02) 251 6109 Telephone (02) 251 3250

HERITAGE STUDY -- SHIRE OF CRESWICK

LISTINGS:

NATIONAL TRUST
CLASSIFIED RECORDED FILE NO.
NATIONAL ESTATE REGISTER
HISTORIC BUILDINGS REGISTER
OTHER
TITLE DETAILS

NAME FORMER PRIMITIVE METHODIST
ADDRESS CLUNES RD. CHURCH
FILE NO. 163
MAP REF.
TOWN/DISTRICT CRESWICK.
OWNER

STATEMENT OF SIGNIFICANCE

In the early years the Primitive Methodist Church at North Creswick was a great stronghold of Cornish Methodists. The Foundation stone for this building was laid by the Hon. G. Berry, Chief Secretary on June 27, 1881. The enormously rich Madam Berry Mine was named after his wife. The Primitive Methodists joined with the Wesleyan Church and the Bible Christians to become the Methodist Church in 1902 and later to become the Uniting Church in Australia. The building is a strongly massed composition in warm red brickwork. The bulk is emphasised by its position at the top of the hill to the Creswick Creek and its wide flat site. The central entry is emphasised by the Gothic arches and gable portico and the three Gothic arched windows above. The building is a landmark in the vicinity and is significant for its link with the Cornish Miners and for its design. The building is

(see over)

PREDOMINANT PERIOD

- ☐ - Pre 1860
☐ - 1861-1879
☒ - 1880-1889
☐ - 1890-1905
☐ - 1906-1915
☐ - Post 1916

REASONS FOR LISTING IN THIS STUDY


- | | | | |
|---|--|-------------------------------------|--|
| <input type="checkbox"/> Historical | <input type="checkbox"/> Archeological | <input type="checkbox"/> Scientific | <input type="checkbox"/> Rarity Value |
| <input checked="" type="checkbox"/> Architectural | <input type="checkbox"/> Cultural | <input type="checkbox"/> Natural | <input checked="" type="checkbox"/> Group Value |
| <input checked="" type="checkbox"/> Social | <input type="checkbox"/> Aesthetic | | <input checked="" type="checkbox"/> Landmark Value |

THEMATIC CONTEXT

REFERENCES:

DATE:

31.5.89



PHOTOGRAPH

Film No. 2

Negative No. 1

COMMENTS

PREPARED FOR NATIONAL ESTATE COMMITTEE (VICTORIA) & SHIRE OF CRESWICK BY
LESTER TROPMAN AND ASSOCIATES, WENDY JACOBS, CHRIS McCONVILLE AND RICHARD AITKEN. 1989
Suite 122, 18 Argyle Street, Sydney. N.S.W. 2000 Facsimile (02) 251 6109 Telephone (02) 251 3250

an important element in the streetscape as it retains the form, and much of the materials and detail of the original structure and contributes to the character of this precinct.

Sources: Foundation stone
Graham, J., *Early Creswick* p.94

HERITAGE STUDY -- SHIRE OF CRESWICK

LISTINGS:

NATIONAL TRUST
 CLASSIFIED RECORDED FILE NO.
 NATIONAL ESTATE REGISTER
 HISTORIC BUILDINGS REGISTER
 OTHER
 TITLE DETAILS

NAME TIMBER HOUSE
 ADDRESS 67 CLUNES RD.
 FILE NO. 164
 MAP REF.
 TOWN/DISTRICT CRESWICK
 OWNER

STATEMENT OF SIGNIFICANCE

This hipped roof timber villa, with ornate polychrome brickwork chimneys has had some alterations to the verandah. The building is an important element in the streetscape as it retains the form, and much of the materials and detail of the original structures that contribute to the character of this precinct.

PREDOMINANT PERIOD

- ☐ - Pre 1860
☐ - 1861-1879
☒ - 1880-1889
☐ - 1890-1905
☐ - 1906-1915
☐ - Post 1916


REASONS FOR LISTING IN THIS STUDY

- | | | | |
|--|--|-------------------------------------|---|
| <input type="checkbox"/> Historical | <input type="checkbox"/> Archeological | <input type="checkbox"/> Scientific | <input type="checkbox"/> Rarity Value |
| <input type="checkbox"/> Architectural | <input type="checkbox"/> Cultural | <input type="checkbox"/> Natural | <input checked="" type="checkbox"/> Group Value |
| <input type="checkbox"/> Social | <input type="checkbox"/> Aesthetic | | <input type="checkbox"/> Landmark Value |

THEMATIC CONTEXT

REFERENCES:

DATE:
 31.5.89



PHOTOGRAPH
 Film No. 2
 Negative No. 15
 COMMENTS

PREPARED FOR NATIONAL ESTATE COMMITTEE (VICTORIA) & SHIRE OF CRESWICK BY
 LESTER TROPMAN AND ASSOCIATES, WENDY JACOBS, CHRIS McCONVILLE AND RICHARD AITKEN. 1989
 Suite 122, 18 Argyle Street, Sydney. N.S.W. 2000 Facsimile (02) 251 6109 Telephone (02) 251 3250

HERITAGE STUDY -- SHIRE OF CRESWICK

LISTINGS:

NATIONAL TRUST
CLASSIFIED RECORDED FILE NO.
NATIONAL ESTATE REGISTER
HISTORIC BUILDINGS REGISTER
OTHER
TITLE DETAILS

NAME TIMBER HOUSE
ADDRESS 76 CLUNES RD.
FILE NO. 165
MAP REF.
TOWN/DISTRICT CRESWICK
OWNER

STATEMENT OF SIGNIFICANCE

This building would appear to be the result of additions to an earlier gable roofed cottage at the rear. The lack of chimneys may indicate that all or parts of this building were re-located to this site from another area of Creswick. During the turbulent mining era many houses were re-located as the mines opened and closed in the district. The front building has had some alterations to the verandah but the building is an important element in the streetscape as it retains the form, and much of the materials and detail of the original structures that contribute to the character of this precinct.

PREDOMINANT PERIOD

- ☐ - Pre 1860
☒ - 1861-1879
☐ - 1880-1889
☐ - 1890-1905
☐ - 1906-1915
☐ - Post 1916

REASONS FOR LISTING IN THIS STUDY

- | | | | |
|--|--|-------------------------------------|---|
| <input type="checkbox"/> Historical | <input type="checkbox"/> Archeological | <input type="checkbox"/> Scientific | <input type="checkbox"/> Rarity Value |
| <input type="checkbox"/> Architectural | <input type="checkbox"/> Cultural | <input type="checkbox"/> Natural | <input checked="" type="checkbox"/> Group Value |
| <input type="checkbox"/> Social | <input type="checkbox"/> Aesthetic | | <input type="checkbox"/> Landmark Value |

THEMATIC CONTEXT

REFERENCES:

DATE;
31.5.89



PHOTOGRAPH
Film No. 1
Negative No. 13
COMMENTS

PREPARED FOR NATIONAL ESTATE COMMITTEE (VICTORIA) & SHIRE OF CRESWICK BY
LESTER TROPMAN AND ASSOCIATES, WENDY JACOBS, CHRIS McCONVILLE AND RICHARD AITKEN. 1989
Suite 122, 18 Argyle Street, Sydney. N.S.W. 2000 Facsimile (02) 251 6109 Telephone (02) 251 3250

HERITAGE STUDY -- SHIRE OF CRESWICK

LISTINGS:

NATIONAL TRUST
 CLASSIFIED RECORDED FILE NO.
 NATIONAL ESTATE REGISTER
 HISTORIC BUILDINGS REGISTER
 OTHER
 TITLE DETAILS

NAME TIMBER HOUSE
 ADDRESS 78 CLUNES RD
 FILE NO. 167
 MAP REF.
 TOWN/DISTRICT CRESWICK
 OWNER

STATEMENT OF SIGNIFICANCE

The unusual roof form and delicate timber verandah decoration make this building important despite the unsympathetic modern cladding. The building would most probably have been clad in square edged weatherboards. The building is an important element in the streetscape as it retains the form, and much of the materials and detail of the original structures that contribute to the character of this precinct.

PREDOMINANT PERIOD

- ☐ - Pre 1860
☒ - 1861-1879
☐ - 1880-1889
☐ - 1890-1905
☐ - 1906-1915
☐ - Post 1916

REASONS FOR LISTING IN THIS STUDY


- | | | | |
|--|--|-------------------------------------|---|
| <input type="checkbox"/> Historical | <input type="checkbox"/> Archeological | <input type="checkbox"/> Scientific | <input type="checkbox"/> Rarity Value |
| <input type="checkbox"/> Architectural | <input type="checkbox"/> Cultural | <input type="checkbox"/> Natural | <input checked="" type="checkbox"/> Group Value |
| <input type="checkbox"/> Social | <input type="checkbox"/> Aesthetic | | <input type="checkbox"/> Landmark Value |

THEMATIC CONTEXT

REFERENCES:

DATE:

31.5.89



PHOTOGRAPH

Film No. 1

Negative No. 12

COMMENTS

PREPARED FOR NATIONAL ESTATE COMMITTEE (VICTORIA) & SHIRE OF CRESWICK BY
 LESTER TROPMAN AND ASSOCIATES, WENDY JACOBS, CHRIS McCONVILLE AND RICHARD AITKEN. 1989
 Suite 122, 18 Argyle Street, Sydney. N.S.W. 2000 Facsimile (02) 251 6109 Telephone (02) 251 3250

HERITAGE STUDY -- SHIRE OF CRESWICK

LISTINGS:

NATIONAL TRUST
CLASSIFIED RECORDED FILE NO.
NATIONAL ESTATE REGISTER
HISTORIC BUILDINGS REGISTER
OTHER
TITLE DETAILS

NAME TIMBER HOUSE
ADDRESS 80 CLUNES RD
FILE NO. 169
MAP REF.
TOWN/DISTRICT CRESWICK
OWNER

STATEMENT OF SIGNIFICANCE

This small gable roofed cottage has had alterations to the verandah but remains an important element in the streetscape as it retains the form, and much of the materials and detail of the original structures that contribute to the character of this precinct.

PREDOMINANT PERIOD

- ☐ - Pre 1860
☐ - 1861-1879
☐ - 1880-1889
☒ - 1890-1905
☐ - 1906-1915
☐ - Post 1916


REASONS FOR LISTING IN THIS STUDY

- | | | | |
|--|--|-------------------------------------|---|
| <input type="checkbox"/> Historical | <input type="checkbox"/> Archeological | <input type="checkbox"/> Scientific | <input type="checkbox"/> Rarity Value |
| <input type="checkbox"/> Architectural | <input type="checkbox"/> Cultural | <input type="checkbox"/> Natural | <input checked="" type="checkbox"/> Group Value |
| <input type="checkbox"/> Social | <input type="checkbox"/> Aesthetic | | <input type="checkbox"/> Landmark Value |

THEMATIC CONTEXT

REFERENCES:

DATE:
31.5.89



PHOTOGRAPH
Film No. 1
Negative No. 11
COMMENTS

PREPARED FOR NATIONAL ESTATE COMMITTEE (VICTORIA) & SHIRE OF CRESWICK BY
LESTER TROPMAN AND ASSOCIATES, WENDY JACOBS, CHRIS McCONVILLE AND RICHARD AITKEN. 1989
Suite 122, 18 Argyle Street, Sydney. N.S.W. 2000 Facsimile (02) 251 6109 Telephone (02) 251 3250

HERITAGE STUDY -- SHIRE OF CRESWICK

LISTINGS:

NATIONAL TRUST
CLASSIFIED RECORDED FILE NO.
NATIONAL ESTATE REGISTER
HISTORIC BUILDINGS REGISTER
OTHER
TITLE DETAILS

NAME TIMBER HOUSE
ADDRESS 86 CLUNES RD
FILE NO. 170
MAP REF.
TOWN/DISTRICT CRESWICK
OWNER

STATEMENT OF SIGNIFICANCE

The simple hipped roof timber cottage has a most unusual taller addition to the side. The resulting building form is very rare. It would appear at the time of the addition that the windows and door of the cottage were re-arranged to the resulting symmetrical layout. The verandah decoration is also unusual. The building is an important element in the streetscape as it retains the form, and much of the materials and detail of the original structures that contribute to the character of this precinct.

PREDOMINANT PERIOD

- ☐ - Pre 1860
☐ - 1861-1879
☐ - 1880-1889
☒ - 1890-1905
☐ - 1906-1915
☐ - Post 1916


REASONS FOR LISTING IN THIS STUDY

- | | | | |
|--|--|-------------------------------------|---|
| <input type="checkbox"/> Historical | <input type="checkbox"/> Archeological | <input type="checkbox"/> Scientific | <input type="checkbox"/> Rarity Value |
| <input type="checkbox"/> Architectural | <input type="checkbox"/> Cultural | <input type="checkbox"/> Natural | <input checked="" type="checkbox"/> Group Value |
| <input type="checkbox"/> Social | <input type="checkbox"/> Aesthetic | | <input type="checkbox"/> Landmark Value |

THEMATIC CONTEXT

REFERENCES:

DATE;
31.5.89



PHOTOGRAPH
Film No. 1
Negative No. 10
COMMENTS

PREPARED FOR NATIONAL ESTATE COMMITTEE (VICTORIA) & SHIRE OF CRESWICK BY
LESTER TROPMAN AND ASSOCIATES, WENDY JACOBS, CHRIS McCONVILLE AND RICHARD AITKEN. 1989
Suite 122, 18 Argyle Street, Sydney. N.S.W. 2000 Facsimile (02) 251 6109 Telephone (02) 251 3250

HERITAGE STUDY -- SHIRE OF CRESWICK

LISTINGS:

NATIONAL TRUST
CLASSIFIED RECORDED FILE NO.
NATIONAL ESTATE REGISTER
HISTORIC BUILDINGS REGISTER
OTHER
TITLE DETAILS

NAME SHOP AND RESIDENCE
ADDRESS 91 CLUNES RD.
FILE NO. 171
MAP REF.
TOWN/DISTRICT CRESWICK.
OWNER

STATEMENT OF SIGNIFICANCE

The North Creswick Store and attached residence are the last remaining shops in the once busy area of North Creswick. North Creswick was a busy residential and retail area in the 1880s and 1890s at the height of the deep lead mining. The buildings would appear to have been built c1910 and retain the decorative trusses in the roof gable. The buildings are important elements in the streetscape as they retain the form, and much of the materials and detail of the original structures that contribute to the character of this precinct.

PREDOMINANT PERIOD

- ☐ - Pre 1860
☐ - 1861-1879
☐ - 1880-1889
☒ - 1890-1905
☐ - 1906-1915
☐ - Post 1916

REASONS FOR LISTING IN THIS STUDY

- | | | | |
|--|--|-------------------------------------|---|
| <input type="checkbox"/> Historical | <input type="checkbox"/> Archeological | <input type="checkbox"/> Scientific | <input type="checkbox"/> Rarity Value |
| <input type="checkbox"/> Architectural | <input type="checkbox"/> Cultural | <input type="checkbox"/> Natural | <input type="checkbox"/> Group Value |
| <input type="checkbox"/> Social | <input type="checkbox"/> Aesthetic | | <input type="checkbox"/> Landmark Value |

THEMATIC CONTEXT

REFERENCES:

DATE;
31.5.89

PHOTOGRAPH

Film No. 1
Negative No. 11

COMMENTS



PREPARED FOR NATIONAL ESTATE COMMITTEE (VICTORIA) & SHIRE OF CRESWICK BY
LESTER TROPMAN AND ASSOCIATES, WENDY JACOBS, CHRIS McCONVILLE AND RICHARD AITKEN. 1989
Suite 122, 18 Argyle Street, Sydney. N.S.W. 2000 Facsimile (02) 251 6109 Telephone (02) 251 3250

HERITAGE STUDY -- SHIRE OF CRESWICK

LISTINGS:

NATIONAL TRUST
CLASSIFIED RECORDED FILE NO.
NATIONAL ESTATE REGISTER
HISTORIC BUILDINGS REGISTER
OTHER
TITLE DETAILS

NAME TASMANIAN BLUE GUM
ADDRESS 91 CLUNES RD.
FILE NO. 172
MAP REF.
TOWN/DISTRICT CRESWICK
OWNER

STATEMENT OF SIGNIFICANCE

This Southern or Tasmanian Blue Gum (*Eucalyptus Globulus*) is the survivor from an avenue of gum trees planted along Clunes Road and Albert Street in the nineteenth century. The tree is also unusually large for its species. The tree is home to birds and small animals and is significant as a survivor of the early avenue planting.

PREDOMINANT PERIOD

- ☐ - Pre 1860
☒ - 1861-1879
☐ - 1880-1889
☐ - 1890-1905
☐ - 1906-1915
☐ - Post 1916

REASONS FOR LISTING IN THIS STUDY

- | | | | |
|--|---|---|--|
| <input type="checkbox"/> Historical | <input type="checkbox"/> Archeological | <input type="checkbox"/> Scientific | <input checked="" type="checkbox"/> Rarity Value |
| <input type="checkbox"/> Architectural | <input type="checkbox"/> Cultural | <input checked="" type="checkbox"/> Natural | <input type="checkbox"/> Group Value |
| <input type="checkbox"/> Social | <input checked="" type="checkbox"/> Aesthetic | | <input checked="" type="checkbox"/> Landmark Value |

THEMATIC CONTEXT

REFERENCES:

DATE:
31.5.89

PHOTOGRAPH
Film No. 1
Negative No. 12

COMMENTS

Survivor of
Avenue
Southern or
Tasmanian
Blue Gum
E. Globulus



PREPARED FOR NATIONAL ESTATE COMMITTEE (VICTORIA) & SHIRE OF CRESWICK BY
LESTER TROPMAN AND ASSOCIATES, WENDY JACOBS, CHRIS McCONVILLE AND RICHARD AITKEN. 1989
Suite 122, 18 Argyle Street, Sydney. N.S.W. 2000 Facsimile (02) 251 6109 Telephone (02) 251 3250

HERITAGE STUDY -- SHIRE OF CRESWICK

LISTINGS:

NATIONAL TRUST
CLASSIFIED RECORDED FILE NO.
NATIONAL ESTATE REGISTER
HISTORIC BUILDINGS REGISTER
OTHER
TITLE DETAILS

NAME TIMBER HOUSE
ADDRESS 92 CLUNES RD
FILE NO. 174
MAP REF.
TOWN/DISTRICT CRESWICK
OWNER

STATEMENT OF SIGNIFICANCE

This hipped roof timber villa retains its cast iron verandah decoration and polychrome brick chimneys. It was the North Creswick State School residence. The building is an important element in the streetscape as it retains the form, and much of the materials and detail of the original structures that contribute to the character of this precinct.

Source: Harry Barclay

PREDOMINANT PERIOD

- ☐ - Pre 1860
☐ - 1861-1879
☒ - 1880-1889
☐ - 1890-1905
☐ - 1906-1915
☐ - Post 1916

REASONS FOR LISTING IN THIS STUDY

- | | | | |
|--|--|-------------------------------------|---|
| <input type="checkbox"/> Historical | <input type="checkbox"/> Archeological | <input type="checkbox"/> Scientific | <input type="checkbox"/> Rarity Value |
| <input type="checkbox"/> Architectural | <input type="checkbox"/> Cultural | <input type="checkbox"/> Natural | <input checked="" type="checkbox"/> Group Value |
| <input type="checkbox"/> Social | <input type="checkbox"/> Aesthetic | | <input type="checkbox"/> Landmark Value |

THEMATIC CONTEXT

REFERENCES:

DATE:


31.5.89

PHOTOGRAPH

Film No. /

Negative No.

COMMENTS 9



PREPARED FOR NATIONAL ESTATE COMMITTEE (VICTORIA) & SHIRE OF CRESWICK BY
LESTER TROPMAN AND ASSOCIATES, WENDY JACOBS, CHRIS McCONVILLE AND RICHARD AITKEN. 1989
Suite 122, 18 Argyle Street, Sydney. N.S.W. 2000 Facsimile (02) 251 6109 Telephone (02) 251 3250

HERITAGE STUDY -- SHIRE OF CRESWICK

LISTINGS:

NATIONAL TRUST
 CLASSIFIED RECORDED FILE NO.
 NATIONAL ESTATE REGISTER
 HISTORIC BUILDINGS REGISTER
 OTHER
 TITLE DETAILS

NAME TIMBER HOUSE
 ADDRESS 96 CLUNES RD
 FILE NO. 175
 MAP REF.
 TOWN/DISTRICT CRESWICK
 OWNER

STATEMENT OF SIGNIFICANCE

Although the verandah and front windows have been altered this building is an important element in the streetscape as it retains the form, and much of the materials and detail of the original structures that contribute to the character of this precinct.

PREDOMINANT PERIOD

- ☐ - Pre 1860
☐ - 1861-1879
☒ - 1880-1889
☐ - 1890-1905
☐ - 1906-1915
☐ - Post 1916

REASONS FOR LISTING IN THIS STUDY

- | | | | |
|--|--|-------------------------------------|---|
| <input type="checkbox"/> Historical | <input type="checkbox"/> Archeological | <input type="checkbox"/> Scientific | <input type="checkbox"/> Rarity Value |
| <input type="checkbox"/> Architectural | <input type="checkbox"/> Cultural | <input type="checkbox"/> Natural | <input checked="" type="checkbox"/> Group Value |
| <input type="checkbox"/> Social | <input type="checkbox"/> Aesthetic | | <input type="checkbox"/> Landmark Value |

THEMATIC CONTEXT

REFERENCES:

DATE;
 31.5.89

PHOTOGRAPH
 Film No. 1
 Negative No. 8
 COMMENTS



PREPARED FOR NATIONAL ESTATE COMMITTEE (VICTORIA) & SHIRE OF CRESWICK BY
 LESTER TROPMAN AND ASSOCIATES, WENDY JACOBS, CHRIS McCONVILLE AND RICHARD AITKEN. 1989
 Suite 122, 18 Argyle Street, Sydney. N.S.W. 2000 Facsimile (02) 251 6109 Telephone (02) 251 3250

HERITAGE STUDY -- SHIRE OF CRESWICK

LISTINGS:

NATIONAL TRUST
 CLASSIFIED RECORDED FILE NO.
 NATIONAL ESTATE REGISTER
 HISTORIC BUILDINGS REGISTER
 OTHER
 TITLE DETAILS

NAME TIMBER HOUSE
 ADDRESS 101 CLUNES RD
 FILE NO. 178
 MAP REF.
 TOWN/DISTRICT CRESWICK
 OWNER

STATEMENT OF SIGNIFICANCE

Although the verandah has been altered this building is an important element in the streetscape as it retains the form, and much of the materials and detail of the original structures that contribute to the character of this precinct.

PREDOMINANT PERIOD

- ☐ - Pre 1860
☐ - 1861-1879
☒ - 1880-1889
☐ - 1890-1905
☐ - 1906-1915
☐ - Post 1916

REASONS FOR LISTING IN THIS STUDY


- | | | | |
|--|--|-------------------------------------|---|
| <input type="checkbox"/> Historical | <input type="checkbox"/> Archeological | <input type="checkbox"/> Scientific | <input type="checkbox"/> Rarity Value |
| <input type="checkbox"/> Architectural | <input type="checkbox"/> Cultural | <input type="checkbox"/> Natural | <input checked="" type="checkbox"/> Group Value |
| <input type="checkbox"/> Social | <input type="checkbox"/> Aesthetic | | <input type="checkbox"/> Landmark Value |

THEMATIC CONTEXT

REFERENCES:

DATE:

31.5.89



PHOTOGRAPH

Film No. 2
 Negative No. 9
 COMMENTS

PREPARED FOR NATIONAL ESTATE COMMITTEE (VICTORIA) & SHIRE OF CRESWICK BY
 LESTER TROPMAN AND ASSOCIATES, WENDY JACOBS, CHRIS McCONVILLE AND RICHARD AITKEN. 1989
 Suite 122, 18 Argyle Street, Sydney. N.S.W. 2000 Facsimile (02) 251 6109 Telephone (02) 251 3250

HERITAGE STUDY -- SHIRE OF CRESWICK

LISTINGS:

NATIONAL TRUST
CLASSIFIED RECORDED FILE NO.
NATIONAL ESTATE REGISTER
HISTORIC BUILDINGS REGISTER
OTHER
TITLE DETAILS

NAME TIMBER HOUSE
ADDRESS 103 CLUNES RD
FILE NO. 179
MAP REF.
TOWN/DISTRICT CRESWICK
OWNER

STATEMENT OF SIGNIFICANCE

The siting of this building and its roof form indicates that this cottage was an early building in the area. The gable roof structure at the rear was possibly a detached kitchen. Although the building has been re-clad in modern materials, the building is an important element in the streetscape as it retains the form, and much of the materials and detail of the original structures that contribute to the character of this precinct.

PREDOMINANT PERIOD

- ☐ - Pre 1860
☒ - 1861-1879
☐ - 1880-1889
☐ - 1890-1905
☐ - 1906-1915
☐ - Post 1916

REASONS FOR LISTING IN THIS STUDY

- | | | | |
|--|--|-------------------------------------|---|
| <input type="checkbox"/> Historical | <input type="checkbox"/> Archeological | <input type="checkbox"/> Scientific | <input type="checkbox"/> Rarity Value |
| <input type="checkbox"/> Architectural | <input type="checkbox"/> Cultural | <input type="checkbox"/> Natural | <input checked="" type="checkbox"/> Group Value |
| <input type="checkbox"/> Social | <input type="checkbox"/> Aesthetic | | <input type="checkbox"/> Landmark Value |

THEMATIC CONTEXT

REFERENCES:

DATE:


31.5.89

PHOTOGRAPH

Film No. 2

Negative No. 8

COMMENTS



PREPARED FOR NATIONAL ESTATE COMMITTEE (VICTORIA) & SHIRE OF CRESWICK BY
LESTER TROPAN AND ASSOCIATES, WENDY JACOBS, CHRIS McCONVILLE AND RICHARD AITKEN. 1989
Suite 122, 18 Argyle Street, Sydney. N.S.W. 2000 Facsimile (02) 251 6109 Telephone (02) 251 3250

HERITAGE STUDY -- SHIRE OF CRESWICK

LISTINGS:

NATIONAL TRUST
CLASSIFIED RECORDED FILE NO.
NATIONAL ESTATE REGISTER
HISTORIC BUILDINGS REGISTER
OTHER
TITLE DETAILS

NAME TIMBER HOUSE
ADDRESS 106 CLUNES RD
FILE NO. 180
MAP REF.
TOWN/DISTRICT CRESWICK
OWNER

STATEMENT OF SIGNIFICANCE

Although the verandah posts have been replaced the building retains the fretwork timber verandah decoration. This high hipped roof timber house is an important element in the streetscape as it retains the form, and much of the materials and detail of the original structures that contribute to the character of this precinct.

PREDOMINANT PERIOD

- ☐ - Pre 1860
☐ - 1861-1879
☐ - 1880-1889
☒ - 1890-1905
☐ - 1906-1915
☐ - Post 1916

REASONS FOR LISTING IN THIS STUDY

- | | | | |
|--|--|-------------------------------------|---|
| <input type="checkbox"/> Historical | <input type="checkbox"/> Archeological | <input type="checkbox"/> Scientific | <input type="checkbox"/> Rarity Value |
| <input type="checkbox"/> Architectural | <input type="checkbox"/> Cultural | <input type="checkbox"/> Natural | <input checked="" type="checkbox"/> Group Value |
| <input type="checkbox"/> Social | <input type="checkbox"/> Aesthetic | | <input type="checkbox"/> Landmark Value |

THEMATIC CONTEXT

REFERENCES:

DATE:


31.5.89

PHOTOGRAPH

Film No. 1

Negative No. 5

COMMENTS



PREPARED FOR NATIONAL ESTATE COMMITTEE (VICTORIA) & SHIRE OF CRESWICK BY
LESTER TROPMAN AND ASSOCIATES, WENDY JACOBS, CHRIS McCONVILLE AND RICHARD AITKEN. 1989
Suite 122, 18 Argyle Street, Sydney. N.S.W. 2000 Facsimile (02) 251 6109 Telephone (02) 251 3250

HERITAGE STUDY -- SHIRE OF CRESWICK

LISTINGS:

NATIONAL TRUST

CLASSIFIED RECORDED

FILE NO.

NATIONAL ESTATE REGISTER

HISTORIC BUILDINGS REGISTER

OTHER

TITLE DETAILS

NAME BRICK HOUSE

ADDRESS 110 CLUNES RD

FILE NO. 182

MAP REF.

TOWN/DISTRICT CRESWICK

OWNER

STATEMENT OF SIGNIFICANCE

This large brick house, originally of polychrome brickwork, was identical to building No. 185 until it was rendered. The house was known as Roseville and was the home of Simon Jory who is listed in the 1888/89 Directory as Monumental Mason Clunes Road. The masons yard and shed were on railway land to the rear of the house. The building is one of the larger villa houses in Creswick. The building is an important element in the streetscape as it retains the form, and much of the materials and detail of the original structures that contribute to the character of this precinct.

Source: Ms. Heather Durant, descendant of the Jory Family.

PREDOMINANT PERIOD

☐ - Pre 1860

☐ - 1861-1879

☒ - 1880-1889

☐ - 1890-1905

☐ - 1906-1915

☐ - Post 1916

REASONS FOR LISTING IN THIS STUDY

☐ Historical

☐ Archeological

☐ Scientific

☐ Rarity Value

☐ Architectural

☐ Cultural

☐ Natural

☒ Group Value

☐ Social

☐ Aesthetic

☐ Landmark Value

THEMATIC CONTEXT

REFERENCES:

DATE:

31.5.89



PHOTOGRAPH

Film No. 1

Negative No. 4

COMMENTS

PREPARED FOR NATIONAL ESTATE COMMITTEE (VICTORIA) & SHIRE OF CRESWICK BY
LESTER TROPMAN AND ASSOCIATES, WENDY JACOBS, CHRIS McCONVILLE AND RICHARD AITKEN. 1989
Suite 122, 18 Argyle Street, Sydney. N.S.W. 2000 Facsimile (02) 251 6109 Telephone (02) 251 3250

HERITAGE STUDY -- SHIRE OF CRESWICK

LISTINGS:

NATIONAL TRUST
CLASSIFIED RECORDED FILE NO.
NATIONAL ESTATE REGISTER
HISTORIC BUILDINGS REGISTER
OTHER
TITLE DETAILS

NAME TIMBER HOUSE
ADDRESS 111 CLUNES RD
FILE NO. 183
MAP REF.
TOWN/DISTRICT CRESWICK
OWNER

STATEMENT OF SIGNIFICANCE

This double gable cottage has a detached hipped roof kitchen behind. The verandah has delicate timber decoration in keeping with the scale and design of the building. The building is an important element in the streetscape as it retains the form, and much of the materials and detail of the original structures that contribute to the character of this precinct.

PREDOMINANT PERIOD

- ☐ - Pre 1860
☒ - 1861-1879
☐ - 1880-1889
☐ - 1890-1905
☐ - 1906-1915
☐ - Post 1916

REASONS FOR LISTING IN THIS STUDY

- | | | | |
|--|--|-------------------------------------|---|
| <input type="checkbox"/> Historical | <input type="checkbox"/> Archeological | <input type="checkbox"/> Scientific | <input type="checkbox"/> Rarity Value |
| <input type="checkbox"/> Architectural | <input type="checkbox"/> Cultural | <input type="checkbox"/> Natural | <input checked="" type="checkbox"/> Group Value |
| <input type="checkbox"/> Social | <input type="checkbox"/> Aesthetic | | <input type="checkbox"/> Landmark Value |

THEMATIC CONTEXT

REFERENCES:

DATE:


31.5.89

PHOTOGRAPH

Film No. 2

Negative No. 6

COMMENTS



PREPARED FOR NATIONAL ESTATE COMMITTEE (VICTORIA) & SHIRE OF CRESWICK BY
LESTER TROPMAN AND ASSOCIATES, WENDY JACOBS, CHRIS McCONVILLE AND RICHARD AITKEN. 1989
Suite 122, 18 Argyle Street, Sydney. N.S.W. 2000 Facsimile (02) 251 6109 Telephone (02) 251 3250

HERITAGE STUDY -- SHIRE OF CRESWICK

LISTINGS:

NATIONAL TRUST
CLASSIFIED RECORDED FILE NO.
NATIONAL ESTATE REGISTER
HISTORIC BUILDINGS REGISTER
OTHER
TITLE DETAILS

NAME TIMBER HOUSE
ADDRESS 112 CLUNES RD
FILE NO. 184
MAP REF.
TOWN/DISTRICT CRESWICK
OWNER

STATEMENT OF SIGNIFICANCE

This building would appear to have been built in the early 1900s and retains the restrained timber verandah decoration of this period. The building is an important element in the streetscape as it retains the form, and much of the materials and detail of the original structures that contribute to the character of this precinct.

PREDOMINANT PERIOD

- ☐ - Pre 1860
☐ - 1861-1879
☐ - 1880-1889
☐ - 1890-1905
☒ - 1906-1915
☐ - Post 1916


REASONS FOR LISTING IN THIS STUDY

- | | | | |
|--|--|-------------------------------------|---|
| <input type="checkbox"/> Historical | <input type="checkbox"/> Archeological | <input type="checkbox"/> Scientific | <input type="checkbox"/> Rarity Value |
| <input type="checkbox"/> Architectural | <input type="checkbox"/> Cultural | <input type="checkbox"/> Natural | <input checked="" type="checkbox"/> Group Value |
| <input type="checkbox"/> Social | <input type="checkbox"/> Aesthetic | | <input type="checkbox"/> Landmark Value |

THEMATIC CONTEXT

REFERENCES:

DATE;
31.5.89



PHOTOGRAPH
Film No. 1
Negative No. 3
COMMENTS

PREPARED FOR NATIONAL ESTATE COMMITTEE (VICTORIA) & SHIRE OF CRESWICK BY
LESTER TROPAN AND ASSOCIATES, WENDY JACOBS, CHRIS McCONVILLE AND RICHARD AITKEN. 1989
Suite 122, 18 Argyle Street, Sydney. N.S.W. 2000 Facsimile (02) 251 6109 Telephone (02) 251 3250

HERITAGE STUDY -- SHIRE OF CRESWICK

LISTINGS:

NATIONAL TRUST

CLASSIFIED RECORDED

FILE NO.

NATIONAL ESTATE REGISTER

HISTORIC BUILDINGS REGISTER

OTHER

TITLE DETAILS

NAME BRICK HOUSE

ADDRESS 114 CLUNES ST.

FILE NO. 185

MAP REF.

TOWN/DISTRICT CRESWICK

OWNER

STATEMENT OF SIGNIFICANCE

This large polychrome villa was constructed by Simon Jory, Monumental Mason, and designed as a copy of his house Roseville (See No. 182) further south in Clunes Road. The building retains ornate chimneys, brickwork and entrance. The building is an important element in the streetscape as it retains the form, and much of the materials and detail of the original structures that contribute to the character of this precinct.

Source: Ms. Heather Durant, descendant of the Jory Family.

PREDOMINANT PERIOD

☐ - Pre 1860

☐ - 1861-1879

☒ - 1880-1889

☐ - 1890-1905

☐ - 1906-1915

☐ - Post 1916

REASONS FOR LISTING IN THIS STUDY

☐ Historical

☐ Archeological

☐ Scientific

☐ Rarity Value

☐ Architectural

☐ Cultural

☐ Natural

☒ Group Value

☐ Social

☐ Aesthetic

☐ Landmark Value

THEMATIC CONTEXT

REFERENCES:

DATE;

31.5.89

PHOTOGRAPH

Film No. 1

Negative No. 2

COMMENTS



PREPARED FOR NATIONAL ESTATE COMMITTEE (VICTORIA) & SHIRE OF CRESWICK. BY:
LESTER TROPMAN AND ASSOCIATES, WENDY JACOBS, CHRIS McCONVILLE AND RICHARD AITKEN. 1989
Suite 122, 18 Argyle Street, Sydney. N.S.W. 2000 Facsimile (02) 251 6109 Telephone (02) 251 3250

HERITAGE STUDY -- SHIRE OF CRESWICK

LISTINGS:

NATIONAL TRUST
CLASSIFIED RECORDED FILE NO.
NATIONAL ESTATE REGISTER
HISTORIC BUILDINGS REGISTER
OTHER
TITLE DETAILS

NAME TIMBER HOUSE
ADDRESS 115 CLUNES ST
FILE NO. 186
MAP REF.
TOWN/DISTRICT CRESWICK
OWNER

STATEMENT OF SIGNIFICANCE

This timber house from the early 1900s is an important element in the streetscape as it retains the form, and much of the materials and detail of the original structures that contribute to the character of this precinct.

PREDOMINANT PERIOD

- ☐ - Pre 1860
☐ - 1861-1879
☐ - 1880-1889
☒ - 1890-1905
☐ - 1906-1915
☐ - Post 1916

REASONS FOR LISTING IN THIS STUDY

- | | | | |
|--|--|-------------------------------------|---|
| <input type="checkbox"/> Historical | <input type="checkbox"/> Archeological | <input type="checkbox"/> Scientific | <input type="checkbox"/> Rarity Value |
| <input type="checkbox"/> Architectural | <input type="checkbox"/> Cultural | <input type="checkbox"/> Natural | <input checked="" type="checkbox"/> Group Value |
| <input type="checkbox"/> Social | <input type="checkbox"/> Aesthetic | | <input type="checkbox"/> Landmark Value |

THEMATIC CONTEXT

REFERENCES:

DATE: 31.5.89

PHOTOGRAPH
Film No. 2
Negative No. 5
COMMENTS



PREPARED FOR NATIONAL ESTATE COMMITTEE (VICTORIA) & SHIRE OF CRESWICK BY
LESTER TROPMAN AND ASSOCIATES, WENDY JACOBS, CHRIS McCONVILLE AND RICHARD AITKEN. 1989
Suite 122, 18 Argyle Street, Sydney. N.S.W. 2000 Facsimile (02) 251 6109 Telephone (02) 251 3250

HERITAGE STUDY -- SHIRE OF CRESWICK

LISTINGS:

NATIONAL TRUST
CLASSIFIED RECORDED FILE NO.
NATIONAL ESTATE REGISTER
HISTORIC BUILDINGS REGISTER
OTHER
TITLE DETAILS

NAME TIMBER HOUSE
ADDRESS 128 CLUNES RD
FILE NO. 188
MAP REF.
TOWN/DISTRICT CRESWICK
OWNER

STATEMENT OF SIGNIFICANCE

This hipped roof timber house retains its decorative timber verandah and is an important element in the streetscape as it retains the form, and much of the materials and detail of the original structures that contribute to the character of this precinct.

PREDOMINANT PERIOD

- ☐ - Pre 1860
☐ - 1861-1879
☐ - 1880-1889
☒ - 1890-1905
☐ - 1906-1915
☐ - Post 1916


REASONS FOR LISTING IN THIS STUDY

- | | | | |
|--|--|-------------------------------------|---|
| <input type="checkbox"/> Historical | <input type="checkbox"/> Archeological | <input type="checkbox"/> Scientific | <input type="checkbox"/> Rarity Value |
| <input type="checkbox"/> Architectural | <input type="checkbox"/> Cultural | <input type="checkbox"/> Natural | <input checked="" type="checkbox"/> Group Value |
| <input type="checkbox"/> Social | <input type="checkbox"/> Aesthetic | | <input type="checkbox"/> Landmark Value |

THEMATIC CONTEXT

REFERENCES:

DATE:
31.5.89



PHOTOGRAPH
Film No. 1
Negative No. 1
COMMENTS

PREPARED FOR NATIONAL ESTATE COMMITTEE (VICTORIA) & SHIRE OF CRESWICK BY
LESTER TROPMAN AND ASSOCIATES, WENDY JACOBS, CHRIS McCONVILLE AND RICHARD AITKEN. 1989
Suite 122, 18 Argyle Street, Sydney. N.S.W. 2000 Facsimile (02) 251 6109 Telephone (02) 251 3250

HERITAGE STUDY -- SHIRE OF CRESWICK

LISTINGS:

NATIONAL TRUST

CLASSIFIED RECORDED

FILE NO.

NATIONAL ESTATE REGISTER

HISTORIC BUILDINGS REGISTER

OTHER

TITLE DETAILS

NAME CRESWICK CEMETERY

ADDRESS CLUNTES - CRESWICK ROAD

FILE NO. 189

MAP REF. 7623.2.2 CRESWICK YD 55564

TOWN/DISTRICT CRESWICK.

OWNER

STATEMENT OF SIGNIFICANCE

The first burial ground was on the Black Lead. The Creswick Cemetery was opened in 1858, the first burial being that of a child, John James Bunyon, on the 20th December 1858. In the centre of the main avenue stands the monument to the 22 men who perished in the Australasia Mine disaster in 1882. John Graham in his book *Early Creswick* wrote " Nearly every pioneer family in the district has members whose remains lie int this peaceful and hallowed spot. It is devoutly to be trusted that future generations will reverence and protect the resting place of their ancestors." The Cemetery is an important element in the landscape and carries many nineteenth century memorials.

Source: Graham, J., *Early Creswick* pp.116,117

PREDOMINANT PERIOD

☐ - Pre 1860

☐ - 1861-1879

☐ - 1880-1889

☐ - 1890-1905

☐ - 1906-1915

☐ - Post 1916

REASONS FOR LISTING IN THIS STUDY

☐ Historical

☐ Archeological

☐ Scientific

☐ Rarity Value

☐ Architectural

☐ Cultural

☐ Natural

☐ Group Value

☐ Social

☐ Aesthetic

☐ Landmark Value

THEMATIC CONTEXT

REFERENCES:

DATE:

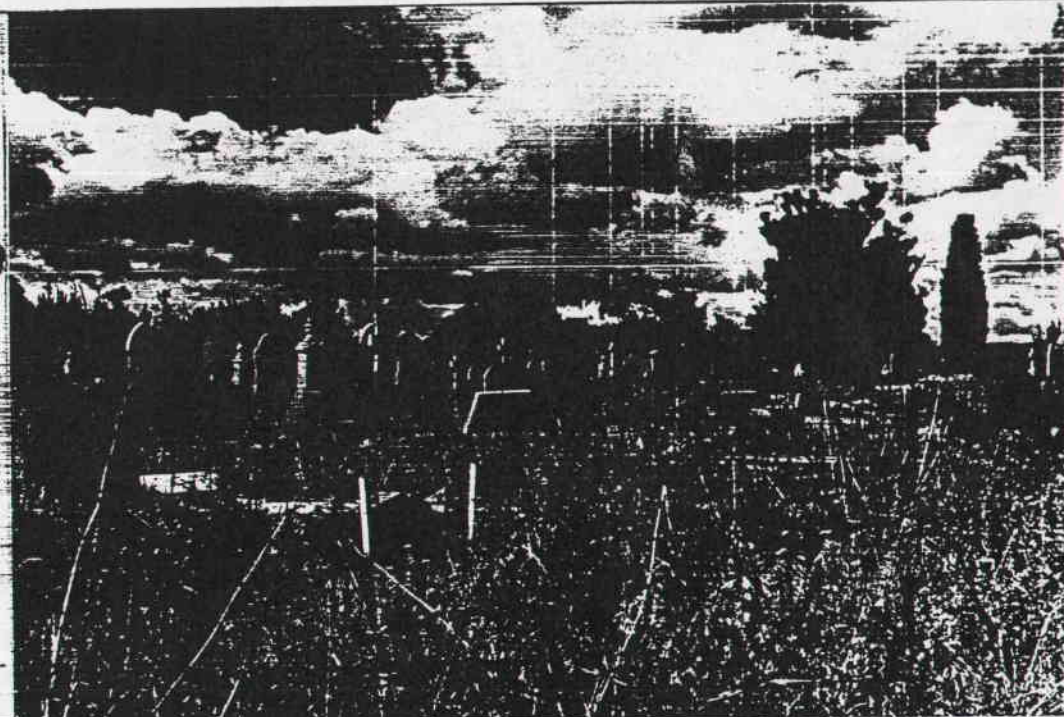
89

PHOTOGRAPH


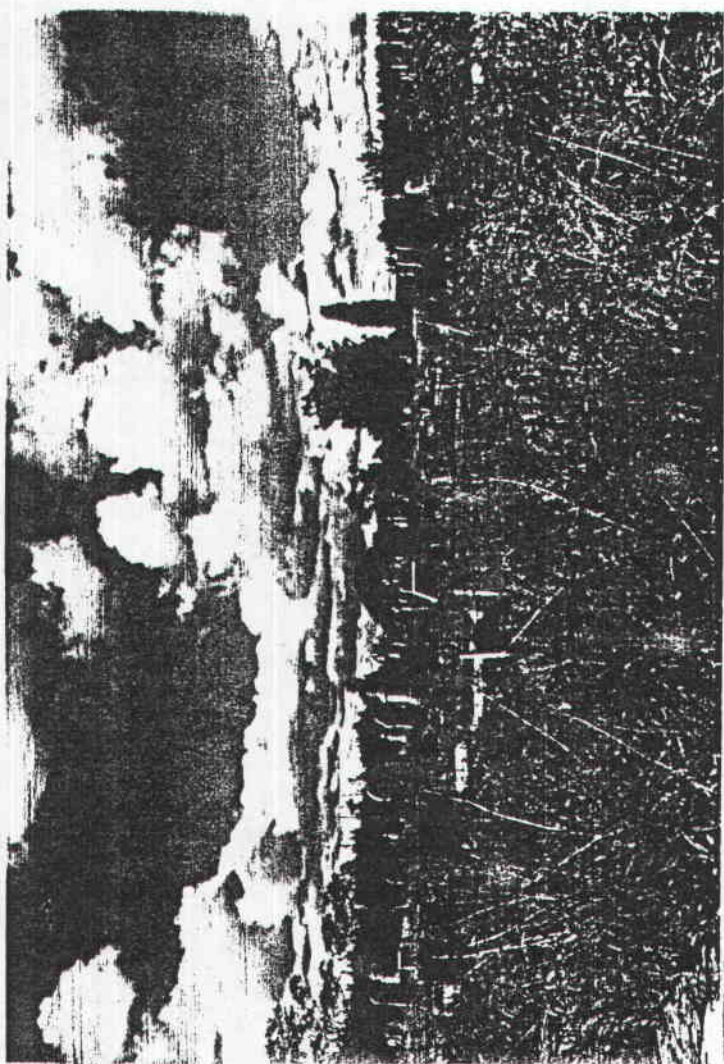
Film No. 23

Negative No. 7, 8, 9

COMMENTS



PREPARED FOR NATIONAL ESTATE COMMITTEE (VICTORIA) & SHIRE OF CRESWICK BY
LESTER TROPMAN AND ASSOCIATES, WENDY JACOBS, CHRIS McCONVILLE AND RICHARD AITKEN. 1989
Suite 122, 18 Argyle Street, Sydney. N.S.W. 2000 Facsimile (02) 251 6109 Telephone (02) 251 3250



LISTINGS:

NATIONAL TRUST
 CLASSIFIED RECORDED FILE NO.
 NATIONAL ESTATE REGISTER
 HISTORIC BUILDINGS REGISTER
 OTHER
 TITLE DETAILS

NAME NEW AUSTRALASIAN MINE SITE
 ADDRESS CLUNES - CRESWICK ROAD.
 FILE NO. 190
 MAP REF.
 TOWN/DISTRICT CRESWICK.
 OWNER

STATEMENT OF SIGNIFICANCE

The New Australasian Mine Site is the site of the greatest Gold mining disaster in Victoria's history. 22 Miners lost their lives when water entered the mine on 12 December 1882. Five of the men trapped below were rescued after desperate attempts were made over two days to reach the miners. The disaster was widely felt throughout the community and the funerals of the men were attended by most of the town. The disaster led to reforms in the Regulation of Mines statute including better signalling and more escape routes. The company continued to work the mine until the mid-1880s and as the gold showed signs of being worked out let the mine to tributors and eventually wound up the company in 1888. The site was used in 1890 by the Chief Forester of the Victorian Government, J. Le Gerche, as one of the first tree Nurseries in the state. Then in the 1890s the land around the nursery

(see over)

PREDOMINANT PERIOD

- ☐ - Pre 1860
☐ - 1861-1879
☐ - 1880-1889
☐ - 1890-1905
☐ - 1906-1915
☐ - Post 1916


REASONS FOR LISTING IN THIS STUDY

- | | | | |
|--|--|-------------------------------------|---|
| <input type="checkbox"/> Historical | <input type="checkbox"/> Archeological | <input type="checkbox"/> Scientific | <input type="checkbox"/> Rarity Value |
| <input type="checkbox"/> Architectural | <input type="checkbox"/> Cultural | <input type="checkbox"/> Natural | <input type="checkbox"/> Group Value |
| <input type="checkbox"/> Social | <input type="checkbox"/> Aesthetic | | <input type="checkbox"/> Landmark Value |

THEMATIC CONTEXT

REFERENCES:

DATE:



PHOTOGRAPH

Film No. 23
 Negative No. 11, 12

COMMENTS



was used as a site for experimental pine plantations, establishing the basis of softwood plantations in Victoria. In the 1940s the Victorian Railways removed the pebble heaps for railway ballast. Today only the mullock heaps remain to mark the site of the disaster. There is still a small pine plantation near the site of the early pines.

Sources: Graham, J., *Early Creswick* p.90
 Historic Places Branch, Department of Conservation, Forests and Land, New Australasian Mine, 1882 Disaster, 1988

HERITAGE STUDY -- SHIRE OF CRESWICK

LISTINGS:

NATIONAL TRUST

CLASSIFIED RECORDED FILE NO.

NATIONAL ESTATE REGISTER

HISTORIC BUILDINGS REGISTER

OTHER

TITLE DETAILS

NAME HOUSE

ADDRESS ASCOT - CRESWICK ROAD

FILE NO. 191

MAP REF. 7623-2-3 MINERS REST YD543551

TOWN/DISTRICT CRESWICK.

OWNER

STATEMENT OF SIGNIFICANCE

This gable roof timber cottage is an important element of the heritage of Creswick as it retains the form, and much of the materials and detail of the original structures that contribute to the character of Creswick.

PREDOMINANT PERIOD

☐ - Pre 1860

☐ - 1861 - 1879

☒ - 1880 - 1889

☐ - 1890 - 1905

☐ - 1906 - 1915

☐ - Post 1916

REASONS FOR LISTING IN THIS STUDY

☐ Historical

☐ Archeological

☐ Scientific

☐ Rarity Value

☐ Architectural

☐ Cultural

☐ Natural

☒ Group Value

☐ Social

☐ Aesthetic

☐ Landmark Value

THEMATIC CONTEXT

REFERENCES:


DATE;
13.7.89

PHOTOGRAPH

Film No. 20

Negative No. 9

COMMENTS



PREPARED FOR NATIONAL ESTATE COMMITTEE (VICTORIA) & SHIRE OF CRESWICK BY
LESTER TROPMAN AND ASSOCIATES, WENDY JACOBS, CHRIS McCONVILLE AND RICHARD AITKEN. 1989
Suite 122, 18 Argyle Street, Sydney. N.S.W. 2000 Facsimile (02) 251 6109 Telephone (02) 251 3250

HERITAGE STUDY -- SHIRE OF CRESWICK

LISTINGS:

NATIONAL TRUST
CLASSIFIED RECORDED FILE NO.
NATIONAL ESTATE REGISTER
HISTORIC BUILDINGS REGISTER
OTHER
TITLE DETAILS

NAME HOUSE
ADDRESS ASCOT- CRESWICK ROAD
FILE NO. 192
MAP REF. 7623-2-3 MINERS REST YD 542551
TOWN/DISTRICT CRESWICK
OWNER

STATEMENT OF SIGNIFICANCE

This hipped roof timber cottage with gable roofed side addition is an important element of the heritage of Creswick as it retains the form, and much of the materials and detail of the original structures that contribute to the character of Creswick.

PREDOMINANT PERIOD

- ☐ - Pre 1860
☐ - 1861-1879
☐ - 1880-1889
☒ - 1890-1905
☐ - 1906-1915
☐ - Post 1916

REASONS FOR LISTING IN THIS STUDY


- | | | | |
|--|--|-------------------------------------|---|
| <input type="checkbox"/> Historical | <input type="checkbox"/> Archeological | <input type="checkbox"/> Scientific | <input type="checkbox"/> Rarity Value |
| <input type="checkbox"/> Architectural | <input type="checkbox"/> Cultural | <input type="checkbox"/> Natural | <input checked="" type="checkbox"/> Group Value |
| <input type="checkbox"/> Social | <input type="checkbox"/> Aesthetic | | <input type="checkbox"/> Landmark Value |

THEMATIC CONTEXT

REFERENCES:

DATE:
13-7-89

PHOTOGRAPH
Film No. 20
Negative No. 10
COMMENTS



PREPARED FOR NATIONAL ESTATE COMMITTEE (VICTORIA) & SHIRE OF CRESWICK BY
LESTER TROPMAN AND ASSOCIATES, WENDY JACOBS, CHRIS McCONVILLE AND RICHARD AITKEN. 1989
Suite 122, 18 Argyle Street, Sydney. N.S.W. 2000 Facsimile (02) 251 6109 Telephone (02) 251 3250

HERITAGE STUDY -- SHIRE OF CRESWICK

LISTINGS:

NATIONAL TRUST
CLASSIFIED RECORDED FILE NO.
NATIONAL ESTATE REGISTER
HISTORIC BUILDINGS REGISTER
OTHER
TITLE DETAILS

NAME IRON RAILWAY BRIDGE
ADDRESS OVER CRESWICK CREEK
FILE NO. 193
MAP REF. 7623.2.2 CRESWICK VD 55651
TOWN/DISTRICT CRESWICK.
OWNER

STATEMENT OF SIGNIFICANCE

The Creswick Creek Railway Bridge on the Creswick to Clunes line was erected in 1873 by engineering contractors Thomas and Greenlaw. This bridge consisting of wrought iron superstructure, supported on four groups of paired tubular cast iron staunchions across the creek, was designed by the Railways department Engineer Thomas Higinbotham and manufactured by the Phoenix Foundry of Ballarat. The first train crossed on 2 September 1874. The bridge has three spans at 13.25 metres and two spans at 10.21 metres. A standard single track five span bridge consisting of built up rivetted plate girders with flying lateral braces at points of support carried on cast iron cylinders, diagonally braced with outward curved capitals and transitions to wider base sections. The bridge is the tallest of its type in the State. The Creswick Creek

(see over)

PREDOMINANT PERIOD

- ☐ Pre 1860
☒ 1861-1879
☐ 1880-1889
☐ 1890-1905
☐ 1906-1915
☐ Post 1916


REASONS FOR LISTING IN THIS STUDY

- | | | | |
|--|--|-------------------------------------|--|
| <input type="checkbox"/> Historical | <input type="checkbox"/> Archeological | <input type="checkbox"/> Scientific | <input checked="" type="checkbox"/> Rarity Value |
| <input type="checkbox"/> Architectural | <input type="checkbox"/> Cultural | <input type="checkbox"/> Natural | <input type="checkbox"/> Group Value |
| <input type="checkbox"/> Social | <input type="checkbox"/> Aesthetic | | <input type="checkbox"/> Landmark Value |

THEMATIC CONTEXT

REFERENCES:

DATE: .



PHOTOGRAPH

Film No. 23
Negative No. 13
COMMENTS

PREPARED FOR NATIONAL ESTATE COMMITTEE (VICTORIA) & SHIRE OF CRESWICK BY
LESTER TROPMAN AND ASSOCIATES, WENDY JACOBS, CHRIS McCONVILLE AND RICHARD AITKEN. 1989
Suite 122, 18 Argyle Street, Sydney. N.S.W. 2000 Facsimile (02) 251 6109 Telephone (02) 251 3250

Railway Bridge is an important element of the railway precinct (see No.318 and No.308) and is significant as an early example of a metal girder railway bridge constructed in Victoria. The bridge is historically significant as an example of the work of the Phoenix foundry, reputedly the most important nineteenth century engineering manufactory in provincial Victoria.

Sources: National Trust of Australia(Victoria) File
Australian Heritage Commission Citation.

HERITAGE STUDY -- SHIRE OF CRESWICK

LISTINGS:

NATIONAL TRUST
CLASSIFIED RECORDED FILE NO.
NATIONAL ESTATE REGISTER
HISTORIC BUILDINGS REGISTER
OTHER
TITLE DETAILS

NAME CALAMBEEN PARK
ADDRESS CUSHING AVE
FILE NO. 194
MAP REF.
TOWN/DISTRICT CRESWICK
OWNER

STATEMENT OF SIGNIFICANCE

Calambeen Park occupies the site of the old Chinatown, which developed in the late 1850s when the first wave of diggers had left Creswick. The Chinese would re-work abandoned areas. In the late 1890s the Black Lead Hydraulic Sluicing Company made the excavation as part of their dredging and sluicing operations. This constituted the last phase of goldmining in the Town's history. The large excavation was turned into a swimming pool in 1910. It is filled with spring water. Under the auspices of the Progress Association a new Swimming Club was inaugurated in 1926 and championship competitions have been held there.

Source: Creswick Historical Society, Historic Creswick Walking Tour p.5
Graham, J., Early Creswick p.111

PREDOMINANT PERIOD

- ☐ - Pre 1860
☐ - 1861-1879
☐ - 1880-1889
☐ - 1890-1905
☒ - 1906-1915
☐ - Post 1916

REASONS FOR LISTING IN THIS STUDY


- | | | | |
|--|--|---|---------------------------------------|
| <input type="checkbox"/> Historical | <input type="checkbox"/> Archeological | <input type="checkbox"/> Scientific | <input type="checkbox"/> Rarity Value |
| <input type="checkbox"/> Architectural | <input type="checkbox"/> Cultural | <input type="checkbox"/> Natural | <input type="checkbox"/> Group Value |
| <input checked="" type="checkbox"/> Social | <input type="checkbox"/> Aesthetic | <input type="checkbox"/> Landmark Value | |

THEMATIC CONTEXT

REFERENCES:

DATE:
7.6.89

PHOTOGRAPH
Film No. 7
Negative No. 12, 13
COMMENTS



PREPARED FOR NATIONAL ESTATE COMMITTEE (VICTORIA) & SHIRE OF CRESWICK BY
LESTER TROPMAN AND ASSOCIATES, WENDY JACOBS, CHRIS McCONVILLE AND RICHARD AITKEN. 1989
Suite 122, 18 Argyle Street, Sydney. N.S.W. 2000 Facsimile (02) 251 6109 Telephone (02) 251 3250

HERITAGE STUDY -- SHIRE OF CRESWICK

LISTINGS:

NATIONAL TRUST
CLASSIFIED RECORDED FILE NO.
NATIONAL ESTATE REGISTER
HISTORIC BUILDINGS REGISTER
OTHER
TITLE DETAILS

NAME HOUSE
ADDRESS 21 DRUMMOND ST
FILE NO. 196
MAP REF.
TOWN/DISTRICT CRESWICK
OWNER

STATEMENT OF SIGNIFICANCE

The four cottages situated on the high side of the street and their varied orientation to Drummond Street form an precinct that evokes goldminers' housing. In 1882 the Directory lists six houses in Drummond Street, the owners being three miners, two women and a commission agent. This simple double-gabled roof timber cottage retains the scalloped timber verandah decoration and original twelve-paned windows. The building is an important element in the streetscape as it retains the form, and much of the materials and detail of the original structures that contribute to the character of this precinct.

PREDOMINANT PERIOD

- ☐ - Pre 1860
☒ - 1861-1879
☐ - 1880-1889
☐ - 1890-1905
☐ - 1906-1915
☐ - Post 1916

REASONS FOR LISTING IN THIS STUDY

- | | | | |
|--|--|-------------------------------------|---|
| <input checked="" type="checkbox"/> Historical | <input type="checkbox"/> Archeological | <input type="checkbox"/> Scientific | <input type="checkbox"/> Rarity Value |
| <input type="checkbox"/> Architectural | <input type="checkbox"/> Cultural | <input type="checkbox"/> Natural | <input checked="" type="checkbox"/> Group Value |
| <input checked="" type="checkbox"/> Social | <input type="checkbox"/> Aesthetic | | <input type="checkbox"/> Landmark Value |

THEMATIC CONTEXT

REFERENCES:

DATE:
7/6/89

PHOTOGRAPH
Film No. 6
Negative No. 23
COMMENTS



PREPARED FOR NATIONAL ESTATE COMMITTEE (VICTORIA) & SHIRE OF CRESWICK BY
LESTER TROPMAN AND ASSOCIATES, WENDY JACOBS, CHRIS McCONVILLE AND RICHARD AITKEN. 1989
Suite 122, 18 Argyle Street, Sydney. N.S.W. 2000 Facsimile (02) 251 6109 Telephone (02) 251 3250

HERITAGE STUDY -- SHIRE OF CRESWICK

LISTINGS:

NATIONAL TRUST
CLASSIFIED RECORDED FILE NO.
NATIONAL ESTATE REGISTER
HISTORIC BUILDINGS REGISTER
OTHER
TITLE DETAILS

NAME HOUSE
ADDRESS GOVERNMENT RD - NEAR
FILE NO. 280 LUTTET ST.
MAP REF.
TOWN/DISTRICT CRESWICK
OWNER

STATEMENT OF SIGNIFICANCE

This hipped roofed timber cottage is an important element in the area as it retains the form, and much of the materials and detail of the original structures that contribute to the character of this precinct.

PREDOMINANT PERIOD

- ☐ - Pre 1860
☒ - 1861-1879
☐ - 1880-1889
☐ - 1890-1905
☐ - 1906-1915
☐ - Post 1916

REASONS FOR LISTING IN THIS STUDY


- | | | | |
|--|--|-------------------------------------|---|
| <input type="checkbox"/> Historical | <input type="checkbox"/> Archeological | <input type="checkbox"/> Scientific | <input type="checkbox"/> Rarity Value |
| <input type="checkbox"/> Architectural | <input type="checkbox"/> Cultural | <input type="checkbox"/> Natural | <input checked="" type="checkbox"/> Group Value |
| <input type="checkbox"/> Social | <input type="checkbox"/> Aesthetic | | <input type="checkbox"/> Landmark Value |

THEMATIC CONTEXT

REFERENCES:

DATE:
7.6.89

PHOTOGRAPH
Film No. 5
Negative No. 36
COMMENTS



PREPARED FOR NATIONAL ESTATE COMMITTEE (VICTORIA) & SHIRE OF CRESWICK BY
LESTER TROPMAN AND ASSOCIATES, WENDY JACOBS, CHRIS McCONVILLE AND RICHARD AITKEN. 1989
Suite 122, 18 Argyle Street, Sydney. N.S.W. 2000 Facsimile (02) 251 6109 Telephone (02) 251 3250

HERITAGE STUDY -- SHIRE OF CRESWICK

LISTINGS:

NATIONAL TRUST
CLASSIFIED RECORDED FILE NO.
NATIONAL ESTATE REGISTER
HISTORIC BUILDINGS REGISTER
OTHER
TITLE DETAILS

NAME BLUE STONE LOCK-UP
ADDRESS RAGLAN ST
FILE NO. 282
MAP REF.
TOWN/DISTRICT CRESWICK
OWNER

STATEMENT OF SIGNIFICANCE

The solidly constructed bluestone lock-up was built in 1860 on the site of the Union Hotel. The drawings for the Lock-up were prepared by the Public Works Department in November 1859 and initialled A.T.S (Alfred T. Snow). Prior to this the lock-up was on Commissioners Hill, now the site of the Botanical Reserve. This was an old slab building with a bark roof commonly know as "The Logs". The present building is sited behind the Court House instead of the more usual location behind the Police Station. The simple robust building is an important element in the group of civic buildings at the corner of Raglan and Albert Street.

Source: Creswick Historical Society, Historic Creswick Walking Tour p.1
Graham, J., Early Creswick p.87
Nigel Lewis & Associates, Creswick Gold Office, 1988

PREDOMINANT PERIOD

- ☒ - Pre 1860
☐ - 1861-1879
☐ - 1880-1889
☐ - 1890-1905
☐ - 1906-1915
☐ - Post 1916

REASONS FOR LISTING IN THIS STUDY

- | | | | |
|--|--|-------------------------------------|--|
| <input type="checkbox"/> Historical | <input type="checkbox"/> Archeological | <input type="checkbox"/> Scientific | <input checked="" type="checkbox"/> Rarity Value |
| <input type="checkbox"/> Architectural | <input type="checkbox"/> Cultural | <input type="checkbox"/> Natural | <input checked="" type="checkbox"/> Group Value |
| <input checked="" type="checkbox"/> Social | <input type="checkbox"/> Aesthetic | | <input type="checkbox"/> Landmark Value |

THEMATIC CONTEXT

REFERENCES:

DATE:


31.5.89

PHOTOGRAPH

Film No. 4

Negative No. 19

COMMENTS



PREPARED FOR NATIONAL ESTATE COMMITTEE (VICTORIA) & SHIRE OF CRESWICK BY
LESTER TROPMAN AND ASSOCIATES, WENDY JACOBS, CHRIS McCONVILLE AND RICHARD AITKEN. 1989
Suite 122, 18 Argyle Street, Sydney. N.S.W. 2000 Facsimile (02) 251 6109 Telephone (02) 251 3250

HERITAGE STUDY -- SHIRE OF CRESWICK

LISTINGS:

NATIONAL TRUST
CLASSIFIED RECORDED FILE NO.
NATIONAL ESTATE REGISTER
HISTORIC BUILDINGS REGISTER
OTHER
TITLE DETAILS

NAME COURT HOUSE
ADDRESS RAGLAN ST
FILE NO. 283
MAP REF.
TOWN/DISTRICT CRESWICK
OWNER

STATEMENT OF SIGNIFICANCE

The first Court sittings were held in a tent on Camp Hill (now the Botanical Reserve). Later they moved to a Court House near the British Hotel and in 1859 tenders for this Court House were sought by the Public Works Department. The building is a symmetrical design, originally in face brickwork, now painted. The original roof has been replaced with terra-cotta tiles. The Court house is one of the larger court buildings designed and constructed during this early period. The entry is marked by a separate gable roof and an arched opening and the central entry is emphasised by the second storey rising behind. The additional height houses a gallery and gives the Court room impressive proportions. The lower side wings house offices and the Judge's chambers. Some of the interior timberwork remains. The building is now used by the Creswick Amateur Theatre. It is one of the

(see over)

PREDOMINANT PERIOD

- ☒ - Pre 1860
☐ - 1861-1879
☐ - 1880-1889
☐ - 1890-1905
☐ - 1906-1915
☐ - Post 1916

REASONS FOR LISTING IN THIS STUDY


- | | | | |
|---|--|-------------------------------------|---|
| <input type="checkbox"/> Historical | <input type="checkbox"/> Archeological | <input type="checkbox"/> Scientific | <input type="checkbox"/> Rarity Value |
| <input checked="" type="checkbox"/> Architectural | <input type="checkbox"/> Cultural | <input type="checkbox"/> Natural | <input checked="" type="checkbox"/> Group Value |
| <input checked="" type="checkbox"/> Social | <input type="checkbox"/> Aesthetic | | <input type="checkbox"/> Landmark Value |

THEMATIC CONTEXT

REFERENCES:

DATE;
31.5.89

PHOTOGRAPH.
Film No. 4
Negative No. 20
COMMENTS



PREPARED FOR NATIONAL ESTATE COMMITTEE (VICTORIA) & SHIRE OF CRESWICK BY
LESTER TROPMAN AND ASSOCIATES, WENDY JACOBS, CHRIS McCONVILLE AND RICHARD AITKEN. 1989
Suite 122, 18 Argyle Street, Sydney. N.S.W. 2000 Facsimile (02) 251 6109 Telephone (02) 251 3250

earliest surviving Court Houses in the state and is one of the largest built in this era. The Court House is an important element in the group of civic buildings at the corner of Raglan and Albert Street.

Source: Creswick Historical Society, Historic Creswick Walking Tour p.1

Nigel Lewis & Associates, Creswick Gold Office, 1988
Graham, J., *Early Creswick* pp.192,264

HERITAGE STUDY -- SHIRE OF CRESWICK

LISTINGS:

NATIONAL TRUST
CLASSIFIED RECORDED FILE NO.
NATIONAL ESTATE REGISTER
HISTORIC BUILDINGS REGISTER
OTHER
TITLE DETAILS

NAME FORMER POLICE STATION
ADDRESS RAGLAN ST
FILE NO. 284
MAP REF.
TOWN/DISTRICT CRESWICK
OWNER

STATEMENT OF SIGNIFICANCE

The first police contingent arrived from Castlemaine in December 1852. In December 1852, the first Commissioner, Walter Charles Brackenbury, took up his duties. The Commissioners Camp was then sited at Camp Hill which commanded a view of the diggings (now the Botanical Reserve). The present building was built in 1861 and remodelled in 1911 and was originally of unpainted face brickwork. It provided both accommodation and offices for the police. The building is now a private residence. The Police Station is an important element in the group of civic buildings at the corner of Raglan and Albert Street.

Source: Creswick Historical Society, Historic Creswick Walking Tour p.1
Graham, J., Early Creswick p.53, 170, 87

PREDOMINANT PERIOD

- ☐ - Pre 1860
☒ - 1861-1879
☐ - 1880-1889
☐ - 1890-1905
☐ - 1906-1915
☐ - Post 1916

REASONS FOR LISTING IN THIS STUDY


- | | | | |
|--|--|-------------------------------------|---|
| <input type="checkbox"/> Historical | <input type="checkbox"/> Archeological | <input type="checkbox"/> Scientific | <input type="checkbox"/> Rarity Value |
| <input type="checkbox"/> Architectural | <input type="checkbox"/> Cultural | <input type="checkbox"/> Natural | <input checked="" type="checkbox"/> Group Value |
| <input checked="" type="checkbox"/> Social | <input type="checkbox"/> Aesthetic | | <input type="checkbox"/> Landmark Value |

THEMATIC CONTEXT

REFERENCES:

DATE:
31.5.89

PHOTOGRAPH
Film No. 4
Negative No. 21
COMMENTS



PREPARED FOR NATIONAL ESTATE COMMITTEE (VICTORIA) & SHIRE OF CRESWICK BY
LESTER TROPMAN AND ASSOCIATES, WENDY JACOBS, CHRIS McCONVILLE AND RICHARD AITKEN. 1989
Suite 122, 18 Argyle Street, Sydney. N.S.W. 2000 Facsimile (02) 251 6109 Telephone (02) 251 3250

HERITAGE STUDY -- SHIRE OF CRESWICK

LISTINGS:

NATIONAL TRUST
CLASSIFIED RECORDED FILE NO.
NATIONAL ESTATE REGISTER
HISTORIC BUILDINGS REGISTER
OTHER
TITLE DETAILS

NAME HOUSE
ADDRESS 6 RAGLAN ST
FILE NO. 285
MAP REF.
TOWN/DISTRICT CRESWICK
OWNER

STATEMENT OF SIGNIFICANCE

This timber villa has had the verandah and windows altered but it remains an important element in the streetscape as it retains the form, and much of the materials and detail of the original structures that contribute to the character of this precinct.

PREDOMINANT PERIOD

- ☐ - Pre 1860
☐ - 1861-1879
☐ - 1880-1889
☒ - 1890-1905
☐ - 1906-1915
☐ - Post 1916

REASONS FOR LISTING IN THIS STUDY

- | | | | |
|--|--|-------------------------------------|---|
| <input type="checkbox"/> Historical | <input type="checkbox"/> Archeological | <input type="checkbox"/> Scientific | <input type="checkbox"/> Rarity Value |
| <input type="checkbox"/> Architectural | <input type="checkbox"/> Cultural | <input type="checkbox"/> Natural | <input checked="" type="checkbox"/> Group Value |
| <input type="checkbox"/> Social | <input type="checkbox"/> Aesthetic | | <input type="checkbox"/> Landmark Value |


THEMATIC CONTEXT

REFERENCES:

DATE:
31.5.89

PHOTOGRAPH

Film No. 4
Negative No. 22
COMMENTS



PREPARED FOR NATIONAL ESTATE COMMITTEE (VICTORIA) & SHIRE OF CRESWICK BY
LESTER TROPMAN AND ASSOCIATES, WENDY JACOBS, CHRIS McCONVILLE AND RICHARD AITKEN. 1989
Suite 122, 18 Argyle Street, Sydney. N.S.W. 2000 Facsimile (02) 251 6109 Telephone (02) 251 3250

HERITAGE STUDY -- SHIRE OF CRESWICK

LISTINGS:

NATIONAL TRUST
CLASSIFIED RECORDED FILE NO.
NATIONAL ESTATE REGISTER
HISTORIC BUILDINGS REGISTER
OTHER
TITLE DETAILS

NAME HOUSE
ADDRESS 8 RAGLAN ST
FILE NO. 286
MAP REF.
TOWN/DISTRICT CRESWICK
OWNER

STATEMENT OF SIGNIFICANCE

The scale and form of this gable roofed timber cottage indicates that it dates from the early days of the goldrush to Creswick. The front windows have been enlarged. The building is an important element in the streetscape as it retains the form, and much of the materials and detail of the original structures that contribute to the character of this precinct.

PREDOMINANT PERIOD

- ☐ - Pre 1860
☒ - 1861-1879
☐ - 1880-1889
☐ - 1890-1905
☐ - 1906-1915
☐ - Post 1916

REASONS FOR LISTING IN THIS STUDY


- | | | | |
|--|--|-------------------------------------|---|
| <input type="checkbox"/> Historical | <input type="checkbox"/> Archeological | <input type="checkbox"/> Scientific | <input type="checkbox"/> Rarity Value |
| <input type="checkbox"/> Architectural | <input type="checkbox"/> Cultural | <input type="checkbox"/> Natural | <input checked="" type="checkbox"/> Group Value |
| <input type="checkbox"/> Social | <input type="checkbox"/> Aesthetic | | <input type="checkbox"/> Landmark Value |

THEMATIC CONTEXT

REFERENCES:

DATE:
31.5.89

PHOTOGRAPH
Film No. 4
Negative No. 23
COMMENTS



PREPARED FOR NATIONAL ESTATE COMMITTEE (VICTORIA) & SHIRE OF CRESWICK BY
LESTER TROPMAN AND ASSOCIATES, WENDY JACOBS, CHRIS McCONVILLE AND RICHARD AITKEN. 1989
Suite 122, 18 Argyle Street, Sydney. N.S.W. 2000 Facsimile (02) 251 6109 Telephone (02) 251 3250

HERITAGE STUDY -- SHIRE OF CRESWICK

LISTINGS:

NATIONAL TRUST
CLASSIFIED RECORDED FILE NO.
NATIONAL ESTATE REGISTER
HISTORIC BUILDINGS REGISTER
OTHER
TITLE DETAILS

NAME HOUSE
ADDRESS 10 RAGLAN ST
FILE NO. 287
MAP REF.
TOWN/DISTRICT CRESWICK
OWNER

STATEMENT OF SIGNIFICANCE

The form and siting of this timber cottage would indicate that it was built during the early days of Creswick's development. The building is an important element in the streetscape as it retains the form, and much of the materials and detail of the original structures that contribute to the character of this precinct.

PREDOMINANT PERIOD

- ☐ - Pre 1860
☒ - 1861-1879
☐ - 1880-1889
☐ - 1890-1905
☐ - 1906-1915
☐ - Post 1916

REASONS FOR LISTING IN THIS STUDY

- ☐ Historical ☐ Archeological ☐ Scientific ☐ Rarity Value
☐ Architectural ☐ Cultural ☐ Natural ☒ Group Value
☐ Social ☐ Aesthetic ☐ Landmark Value

THEMATIC CONTEXT

REFERENCES:

DATE;

31.5.89

PHOTOGRAPH

Film No. 4

Negative No. 24

COMMENTS



PREPARED FOR NATIONAL ESTATE COMMITTEE (VICTORIA) & SHIRE OF CRESWICK BY
LESTER TROPMAN AND ASSOCIATES, WENDY JACOBS, CHRIS McCONVILLE AND RICHARD AITKEN. 1989
Suite 122, 18 Argyle Street, Sydney. N.S.W. 2000 Facsimile (02) 251 6109 Telephone (02) 251 3250

HERITAGE STUDY -- SHIRE OF CRESWICK

LISTINGS:

NATIONAL TRUST
CLASSIFIED RECORDED FILE NO.
NATIONAL ESTATE REGISTER
HISTORIC BUILDINGS REGISTER
OTHER
TITLE DETAILS

NAME HOUSE
ADDRESS 12 RAGLAN ST
FILE NO. 288
MAP REF.
TOWN/DISTRICT CRESWICK
OWNER

STATEMENT OF SIGNIFICANCE

This larger timber cottage has had the front windows altered and an addition made to the side. The addition is not sympathetic to the original design in roof form, height detailing or window proportions. Despite the alterations the building is an important element in the streetscape as it retains the form, and much of the materials and detail of the original structures that contribute to the character of this precinct.

PREDOMINANT PERIOD

- ☐ - Pre 1860
☒ - 1861-1879
☐ - 1880-1889
☐ - 1890-1905
☐ - 1906-1915
☐ - Post 1916

REASONS FOR LISTING IN THIS STUDY


- | | | | |
|--|--|-------------------------------------|---|
| <input type="checkbox"/> Historical | <input type="checkbox"/> Archeological | <input type="checkbox"/> Scientific | <input type="checkbox"/> Rarity Value |
| <input type="checkbox"/> Architectural | <input type="checkbox"/> Cultural | <input type="checkbox"/> Natural | <input checked="" type="checkbox"/> Group Value |
| <input type="checkbox"/> Social | <input type="checkbox"/> Aesthetic | | <input type="checkbox"/> Landmark Value |

THEMATIC CONTEXT

REFERENCES:

DATE;
31.5.89

PHOTOGRAPH
Film No. 4
Negative No. 25
COMMENTS



PREPARED FOR NATIONAL ESTATE COMMITTEE (VICTORIA) & SHIRE OF CRESWICK BY
LESTER TROPMAN AND ASSOCIATES, WENDY JACOBS, CHRIS McCONVILLE AND RICHARD AITKEN. 1989
Suite 122, 18 Argyle Street, Sydney. N.S.W. 2000 Facsimile (02) 251 6109 Telephone (02) 251 3250

HERITAGE STUDY -- SHIRE OF CRESWICK

LISTINGS:

NATIONAL TRUST
CLASSIFIED RECORDED FILE NO. 5764
NATIONAL ESTATE REGISTER
HISTORIC BUILDINGS REGISTER
OTHER
TITLE DETAILS

NAME CRESWICK PRIMARY SCHOOL
ADDRESS CNR RAGLAN & NAPIER STS
FILE NO. 289
MAP REF.
TOWN/DISTRICT CRESWICK
OWNER

STATEMENT OF SIGNIFICANCE

The original National School was built in 1853 on the site of the Town Hall. It became known as Common School No. 122 in 1863 and in 1873 the Creswick Borough Council agreed to swap the Town Hall site for the Market Reserve as the site for a larger school. Anthony Pasco was the contractor for the school and it opened in October 1874. The building was designed by the Public Works Department for 500 pupils and is similar in design to Golden Square, Maldon and Port Fairy State Schools. At one time 1,064 pupil were enrolled.

Source: Creswick Historical Society, Historic Creswick Walking Tour p.6

Apex Club, Creswick, Centenary, Railways and School Buildings 1974-1974

Graham, J., Early Creswick p.100

Burchell, Lawrence, Victorian Schools 1837-1900, 1980 p.104

PREDOMINANT PERIOD

- ☐ - Pre 1860
☒ - 1861-1879
☐ - 1880-1889
☐ - 1890-1905
☐ - 1906-1915
☐ - Post 1916

REASONS FOR LISTING IN THIS STUDY

- | | | | |
|---|--|-------------------------------------|---|
| <input type="checkbox"/> Historical | <input type="checkbox"/> Archeological | <input type="checkbox"/> Scientific | <input type="checkbox"/> Rarity Value |
| <input checked="" type="checkbox"/> Architectural | <input type="checkbox"/> Cultural | <input type="checkbox"/> Natural | <input checked="" type="checkbox"/> Group Value |
| <input checked="" type="checkbox"/> Social | <input type="checkbox"/> Aesthetic | | <input type="checkbox"/> Landmark Value |

THEMATIC CONTEXT

REFERENCES:

DATE:


31.5.89

PHOTOGRAPH

Film No. 4

Negative No. 26

COMMENTS



PREPARED FOR NATIONAL ESTATE COMMITTEE (VICTORIA) & SHIRE OF CRESWICK BY
LESTER TROPMAN AND ASSOCIATES, WENDY JACOBS, CHRIS McCONVILLE AND RICHARD AITKEN. 1989
Suite 122, 18 Argyle Street, Sydney. N.S.W. 2000 Facsimile (02) 251 6109 Telephone (02) 251 3250

HERITAGE STUDY -- SHIRE OF CRESWICK

LISTINGS:

NATIONAL TRUST
CLASSIFIED RECORDED FILE NO.
NATIONAL ESTATE REGISTER
HISTORIC BUILDINGS REGISTER
OTHER
TITLE DETAILS

NAME HOUSE
ADDRESS 32 RAGLAN ST
FILE NO. 290
MAP REF.
TOWN/DISTRICT CRESWICK
OWNER

STATEMENT OF SIGNIFICANCE

The house consists of a hipped roof section in front of two gable roofed sections. The front timber section could be a later addition to an earlier timber cottage. The building is an important element in the streetscape as it retains the form, and much of the materials and detail of the original structures that contribute to the character of this precinct.

PREDOMINANT PERIOD

- ☐ - Pre 1860
☒ - 1861-1879
☐ - 1880-1889
☐ - 1890-1905
☐ - 1906-1915
☐ - Post 1916

REASONS FOR LISTING IN THIS STUDY

- | | | | |
|--|--|-------------------------------------|---|
| <input type="checkbox"/> Historical | <input type="checkbox"/> Archeological | <input type="checkbox"/> Scientific | <input type="checkbox"/> Rarity Value |
| <input type="checkbox"/> Architectural | <input type="checkbox"/> Cultural | <input type="checkbox"/> Natural | <input checked="" type="checkbox"/> Group Value |
| <input type="checkbox"/> Social | <input type="checkbox"/> Aesthetic | | <input type="checkbox"/> Landmark Value |

THEMATIC CONTEXT

REFERENCES:

DATE:


7.6.89

PHOTOGRAPH

Film No. 8

Negative No. 18

COMMENTS



PREPARED FOR NATIONAL ESTATE COMMITTEE (VICTORIA) & SHIRE OF CRESWICK BY
LESTER TROPMAN AND ASSOCIATES, WENDY JACOBS, CHRIS McCONVILLE AND RICHARD AITKEN. 1989
Suite 122, 18 Argyle Street, Sydney. N.S.W. 2000 Facsimile (02) 251 6109 Telephone (02) 251 3250

HERITAGE STUDY -- SHIRE OF CRESWICK

LISTINGS:

NATIONAL TRUST
CLASSIFIED RECORDED FILE NO.
NATIONAL ESTATE REGISTER
HISTORIC BUILDINGS REGISTER
OTHER
TITLE DETAILS

NAME HOUSE
ADDRESS 36 RAGLAN ST
FILE NO. 291
MAP REF.
TOWN/DISTRICT CRESWICK
OWNER

STATEMENT OF SIGNIFICANCE

This timber villa with a side bay window, was once the home of a blacksmith and still retains a cobblestone drive at the side. The building is an important element in the streetscape as it retains the form, and much of the materials and detail of the original structures that contribute to the character of this precinct.

Source: Harry Barclay, local resident

PREDOMINANT PERIOD

- ☐ - Pre 1860
☐ - 1861-1879
☐ - 1880-1889
☒ - 1890-1905
☐ - 1906-1915
☐ - Post 1916

REASONS FOR LISTING IN THIS STUDY

- | | | | |
|--|--|-------------------------------------|---|
| <input type="checkbox"/> Historical | <input type="checkbox"/> Archeological | <input type="checkbox"/> Scientific | <input type="checkbox"/> Rarity Value |
| <input type="checkbox"/> Architectural | <input type="checkbox"/> Cultural | <input type="checkbox"/> Natural | <input checked="" type="checkbox"/> Group Value |
| <input type="checkbox"/> Social | <input type="checkbox"/> Aesthetic | | <input type="checkbox"/> Landmark Value |

THEMATIC CONTEXT

REFERENCES:

DATE:


7.6.89

PHOTOGRAPH

Film No. 8

Negative No. 19

COMMENTS



PREPARED FOR NATIONAL ESTATE COMMITTEE (VICTORIA) & SHIRE OF CRESWICK BY
LESTER TROPMAN AND ASSOCIATES, WENDY JACOBS, CHRIS McCONVILLE AND RICHARD AITKEN. 1989
Suite 122, 18 Argyle Street, Sydney. N.S.W. 2000 . Facsimile (02) 251 6109 Telephone (02) 251 3250

HERITAGE STUDY -- SHIRE OF CRESWICK

LISTINGS:

NATIONAL TRUST
CLASSIFIED RECORDED FILE NO.
NATIONAL ESTATE REGISTER
HISTORIC BUILDINGS REGISTER
OTHER
TITLE DETAILS

NAME HOUSE
ADDRESS CNR RAGLAN & LEWERS ST
FILE NO. 292
MAP REF.
TOWN/DISTRICT CRESWICK
OWNER

STATEMENT OF SIGNIFICANCE

This house has three street boundaries and is a prominent site in the precinct. The building represents a series of additions with different sized gable and hipped roofs. Although the building has gone through a series of changes, the building is an important element in the streetscape as it retains the form, and much of the materials and detail of the original structures that contribute to the character of this precinct.

PREDOMINANT PERIOD

- ☐ - Pre 1860
☒ - 1861-1879
☐ - 1880-1889
☐ - 1890-1905
☐ - 1906-1915
☐ - Post 1916

REASONS FOR LISTING IN THIS STUDY


- | | | | |
|--|--|-------------------------------------|---|
| <input type="checkbox"/> Historical | <input type="checkbox"/> Archeological | <input type="checkbox"/> Scientific | <input type="checkbox"/> Rarity Value |
| <input type="checkbox"/> Architectural | <input type="checkbox"/> Cultural | <input type="checkbox"/> Natural | <input checked="" type="checkbox"/> Group Value |
| <input type="checkbox"/> Social | <input type="checkbox"/> Aesthetic | | <input type="checkbox"/> Landmark Value |

THEMATIC CONTEXT

REFERENCES:

DATE:
7.6.89

PHOTOGRAPH
Film No. 8
Negative No. 20
COMMENTS



PREPARED FOR NATIONAL ESTATE COMMITTEE (VICTORIA) & SHIRE OF CRESWICK BY
LESTER TROPMAN AND ASSOCIATES, WENDY JACOBS, CHRIS McCONVILLE AND RICHARD AITKEN. 1989
Suite 122, 18 Argyle Street, Sydney. N.S.W. 2000 Facsimile (02) 251 6109 Telephone (02) 251 3250

HERITAGE STUDY -- SHIRE OF CRESWICK

LISTINGS:

NATIONAL TRUST
CLASSIFIED RECORDED FILE NO.
NATIONAL ESTATE REGISTER
HISTORIC BUILDINGS REGISTER
OTHER
TITLE DETAILS

NAME HOUSE
ADDRESS 36 RAILWAY PDE
FILE NO. 294
MAP REF.
TOWN/DISTRICT CRESWICK
OWNER

STATEMENT OF SIGNIFICANCE

An unusual triple transverse gable roofed timber cottage with verandah. The building would appear to be the result of consecutive additions. the house is an important element of the heritage of Creswick as it retains the form, and much of the materials and detail of the original structures that contribute to the character of Creswick.

PREDOMINANT PERIOD

- ☐ - Pre 1860
☒ - 1861-1879
☐ - 1880-1889
☐ - 1890-1905
☐ - 1906-1915
☐ - Post 1916

REASONS FOR LISTING IN THIS STUDY

- | | | | |
|--|--|-------------------------------------|---|
| <input type="checkbox"/> Historical | <input type="checkbox"/> Archeological | <input type="checkbox"/> Scientific | <input type="checkbox"/> Rarity Value |
| <input type="checkbox"/> Architectural | <input type="checkbox"/> Cultural | <input type="checkbox"/> Natural | <input checked="" type="checkbox"/> Group Value |
| <input type="checkbox"/> Social | <input type="checkbox"/> Aesthetic | | <input type="checkbox"/> Landmark Value |

THEMATIC CONTEXT


REFERENCES:

DATE:

7.6.89

PHOTOGRAPH

Film No. 9
Negative No. 19
COMMENTS



PREPARED FOR NATIONAL ESTATE COMMITTEE (VICTORIA) & SHIRE OF CRESWICK BY
LESTER TROPMAN AND ASSOCIATES, WENDY JACOBS, CHRIS McCONVILLE AND RICHARD AITKEN. 1989
Suite 122, 18 Argyle Street, Sydney. N.S.W. 2000 Facsimile (02) 251 6109 Telephone (02) 251 3250

HERITAGE STUDY -- SHIRE OF CRESWICK

LISTINGS:

NATIONAL TRUST
CLASSIFIED RECORDED FILE NO.
NATIONAL ESTATE REGISTER
HISTORIC BUILDINGS REGISTER
OTHER
TITLE DETAILS

NAME HOUSE
ADDRESS 46 RAILWAY PDE
FILE NO. 295
MAP REF.
TOWN/DISTRICT CRESWICK
OWNER

STATEMENT OF SIGNIFICANCE

This double gable roofed timber house with bull-nosed verandah is an important element of the heritage of Creswick as it retains the form, and much of the materials and detail of the original structures that contribute to the character of Creswick.

PREDOMINANT PERIOD

- ☐ - Pre 1860
☒ - 1861-1879
☐ - 1880-1889
☐ - 1890-1905
☐ - 1906-1915
☐ - Post 1916

REASONS FOR LISTING IN THIS STUDY

- | | | | |
|--|--|-------------------------------------|---|
| <input type="checkbox"/> Historical | <input type="checkbox"/> Archeological | <input type="checkbox"/> Scientific | <input type="checkbox"/> Rarity Value |
| <input type="checkbox"/> Architectural | <input type="checkbox"/> Cultural | <input type="checkbox"/> Natural | <input checked="" type="checkbox"/> Group Value |
| <input type="checkbox"/> Social | <input type="checkbox"/> Aesthetic | | <input type="checkbox"/> Landmark Value |

THEMATIC CONTEXT

REFERENCES:

DATE:


7.6.89

PHOTOGRAPH

Film No. 9

Negative No. 20

COMMENTS



PREPARED FOR NATIONAL ESTATE COMMITTEE (VICTORIA) & SHIRE OF CRESWICK BY
LESTER TROPMAN AND ASSOCIATES, WENDY JACOBS, CHRIS McCONVILLE AND RICHARD AITKEN. 1989
Suite 122, 18 Argyle Street, Sydney. N.S.W. 2000 Facsimile (02) 251 6109 Telephone (02) 251 3250

HERITAGE STUDY -- SHIRE OF CRESWICK

LISTINGS:

NATIONAL TRUST
 CLASSIFIED RECORDED FILE NO.
 NATIONAL ESTATE REGISTER
 HISTORIC BUILDINGS REGISTER
 OTHER
 TITLE DETAILS

NAME HOUSE
 ADDRESS 5 REED ST
 FILE NO. 296
 MAP REF.
 TOWN/DISTRICT CRESWICK
 OWNER

STATEMENT OF SIGNIFICANCE

This double gable roof timber house is an important element in the streetscape as it retains the form, and much of the materials and detail of the original structures that contribute to the character of this precinct.

PREDOMINANT PERIOD

- ☐ - Pre 1860
☒ - 1861-1879
☐ - 1880-1889
☐ - 1890-1905
☐ - 1906-1915
☐ - Post 1916

REASONS FOR LISTING IN THIS STUDY


- | | | | |
|--|--|-------------------------------------|---|
| <input type="checkbox"/> Historical | <input type="checkbox"/> Archeological | <input type="checkbox"/> Scientific | <input type="checkbox"/> Rarity Value |
| <input type="checkbox"/> Architectural | <input type="checkbox"/> Cultural | <input type="checkbox"/> Natural | <input checked="" type="checkbox"/> Group Value |
| <input type="checkbox"/> Social | <input type="checkbox"/> Aesthetic | | <input type="checkbox"/> Landmark Value |

THEMATIC CONTEXT

REFERENCES:

DATE:
 7.6.89

PHOTOGRAPH
 Film No. 6
 Negative No. 9
 COMMENTS



PREPARED FOR NATIONAL ESTATE COMMITTEE (VICTORIA) & SHIRE OF CRESWICK BY
 LESTER TROPMAN AND ASSOCIATES, WENDY JACOBS, CHRIS McCONVILLE AND RICHARD AITKEN. 1989
 Suite 122, 18 Argyle Street, Sydney. N.S.W. 2000 Facsimile (02) 251 6109 Telephone (02) 251 3250

HERITAGE STUDY -- SHIRE OF CRESWICK

LISTINGS:

NATIONAL TRUST
CLASSIFIED RECORDED FILE NO.
NATIONAL ESTATE REGISTER
HISTORIC BUILDINGS REGISTER
OTHER
TITLE DETAILS

NAME HOUSE
ADDRESS 6 REED ST
FILE NO. 297
MAP REF.
TOWN/DISTRICT CRESWICK
OWNER

STATEMENT OF SIGNIFICANCE

This ornate timber villa would appear to date from the 1890s. The transverse gable roofed wing has a decorative timber truss and the verandah is finished with cast iron decoration. The building is an important element of the heritage of Creswick as it retains the form, and much of the materials and detail of the original structures that contribute to the character of Creswick.

PREDOMINANT PERIOD

- ☐ - Pre 1860
☐ - 1861-1879
☐ - 1880-1889
☒ - 1890-1905
☐ - 1906-1915
☐ - Post 1916

REASONS FOR LISTING IN THIS STUDY

- | | | | |
|--|--|-------------------------------------|---|
| <input type="checkbox"/> Historical | <input type="checkbox"/> Archeological | <input type="checkbox"/> Scientific | <input type="checkbox"/> Rarity Value |
| <input type="checkbox"/> Architectural | <input type="checkbox"/> Cultural | <input type="checkbox"/> Natural | <input checked="" type="checkbox"/> Group Value |
| <input type="checkbox"/> Social | <input type="checkbox"/> Aesthetic | | <input type="checkbox"/> Landmark Value |


THEMATIC CONTEXT

REFERENCES:

DATE:
7.6.89

PHOTOGRAPH

Film No. 6
Negative No. 10
COMMENTS



PREPARED FOR NATIONAL ESTATE COMMITTEE (VICTORIA) & SHIRE OF CRESWICK BY
LESTER TROPMAN AND ASSOCIATES, WENDY JACOBS, CHRIS McCONVILLE AND RICHARD AITKEN. 1989
Suite 122, 18 Argyle Street, Sydney. N.S.W. 2000 Facsimile (02) 251 6109 Telephone (02) 251 3250

HERITAGE STUDY -- SHIRE OF CRESWICK

LISTINGS:

NATIONAL TRUST
CLASSIFIED RECORDED FILE NO.
NATIONAL ESTATE REGISTER
HISTORIC BUILDINGS REGISTER
OTHER
TITLE DETAILS

NAME HOUSE
ADDRESS 9 REED ST
FILE NO. 298
MAP REF.
TOWN/DISTRICT CRESWICK
OWNER

STATEMENT OF SIGNIFICANCE

This gable roofed timber house is an important element of the heritage of Creswick as it retains the form, and much of the materials and detail of the original structures that contribute to the character of Creswick.

PREDOMINANT PERIOD

- ☐ - Pre 1860
☒ - 1861-1879
☐ - 1880-1889
☐ - 1890-1905
☐ - 1906-1915
☐ - Post 1916

REASONS FOR LISTING IN THIS STUDY

- | | | | |
|--|--|-------------------------------------|---|
| <input type="checkbox"/> Historical | <input type="checkbox"/> Archeological | <input type="checkbox"/> Scientific | <input type="checkbox"/> Rarity Value |
| <input type="checkbox"/> Architectural | <input type="checkbox"/> Cultural | <input type="checkbox"/> Natural | <input checked="" type="checkbox"/> Group Value |
| <input type="checkbox"/> Social | <input type="checkbox"/> Aesthetic | | <input type="checkbox"/> Landmark Value |

THEMATIC CONTEXT

REFERENCES:

DATE:
7.6.89

PHOTOGRAPH
Film No. 8
Negative No. 26
COMMENTS



PREPARED FOR NATIONAL ESTATE COMMITTEE (VICTORIA) & SHIRE OF CRESWICK BY
LESTER TROPMAN AND ASSOCIATES, WENDY JACOBS, CHRIS McCONVILLE AND RICHARD AITKEN. 1989
Suite 122, 18 Argyle Street, Sydney. N.S.W. 2000 Facsimile (02) 251 6109 Telephone (02) 251 3250

HERITAGE STUDY -- SHIRE OF CRESWICK

LISTINGS:

NATIONAL TRUST
CLASSIFIED RECORDED FILE NO.
NATIONAL ESTATE REGISTER
HISTORIC BUILDINGS REGISTER
OTHER
TITLE DETAILS

NAME HOUSE
ADDRESS REED ST
FILE NO. 300
MAP REF.
TOWN/DISTRICT CRESWICK
OWNER

STATEMENT OF SIGNIFICANCE

Although the verandah and front windows have been altered, this hipped roof timber cottage is an important element of the heritage of Creswick as it retains the form, and much of the materials and detail of the original structures that contribute to the character of Creswick.

PREDOMINANT PERIOD

- ☐ - Pre 1860
☐ - 1861-1879
☒ - 1880-1889
☐ - 1890-1905
☐ - 1906-1915
☐ - Post 1916

REASONS FOR LISTING IN THIS STUDY

- | | | | |
|--|--|-------------------------------------|---|
| <input type="checkbox"/> Historical | <input type="checkbox"/> Archeological | <input type="checkbox"/> Scientific | <input type="checkbox"/> Rarity Value |
| <input type="checkbox"/> Architectural | <input type="checkbox"/> Cultural | <input type="checkbox"/> Natural | <input checked="" type="checkbox"/> Group Value |
| <input type="checkbox"/> Social | <input type="checkbox"/> Aesthetic | | <input type="checkbox"/> Landmark Value |

THEMATIC CONTEXT

REFERENCES:

DATE:

7.6.89

PHOTOGRAPH

Film No. B

Negative No. 28

COMMENTS

PREPARED FOR NATIONAL ESTATE COMMITTEE (VICTORIA) & SHIRE OF CRESWICK BY
LESTER TROPMAN AND ASSOCIATES, WENDY JACOBS, CHRIS McCONVILLE AND RICHARD AITKEN. 1989
Suite 122, 18 Argyle Street, Sydney. N.S.W. 2000 Facsimile (02) 251 6109 Telephone (02) 251 3250

HERITAGE STUDY -- SHIRE OF CRESWICK

LISTINGS:

NATIONAL TRUST
CLASSIFIED RECORDED FILE NO.
NATIONAL ESTATE REGISTER
HISTORIC BUILDINGS REGISTER
OTHER
TITLE DETAILS

NAME HOUSE
ADDRESS GOVERNMENT RD (To RUBBISH
FILE NO. 301 TIP)
MAP REF.
TOWN/DISTRICT CRESWICK
OWNER

STATEMENT OF SIGNIFICANCE

This gable roofed timber cottage is an important element of the heritage of Creswick as it retains the form, and much of the materials and detail of the original structures that contribute to the character of Creswick.

PREDOMINANT PERIOD

- ☐ - Pre 1860
☒ - 1861-1879
☐ - 1880-1889
☐ - 1890-1905
☐ - 1906-1915
☐ - Post 1916

REASONS FOR LISTING IN THIS STUDY


- | | | | |
|--|--|-------------------------------------|---|
| <input type="checkbox"/> Historical | <input type="checkbox"/> Archeological | <input type="checkbox"/> Scientific | <input type="checkbox"/> Rarity Value |
| <input type="checkbox"/> Architectural | <input type="checkbox"/> Cultural | <input type="checkbox"/> Natural | <input checked="" type="checkbox"/> Group Value |
| <input type="checkbox"/> Social | <input type="checkbox"/> Aesthetic | | <input type="checkbox"/> Landmark Value |

THEMATIC CONTEXT

REFERENCES:

DATE;
7.6.89

PHOTOGRAPH
Film No. 6
Negative No. 8
COMMENTS



PREPARED FOR NATIONAL ESTATE COMMITTEE (VICTORIA) & SHIRE OF CRESWICK BY
LESTER TROPMAN AND ASSOCIATES, WENDY JACOBS, CHRIS McCONVILLE AND RICHARD AITKEN. 1989
Suite 122, 18 Argyle Street, Sydney. N.S.W. 2000 Facsimile (02) 251 6109 Telephone (02) 251 3250

HERITAGE STUDY -- SHIRE OF CRESWICK

LISTINGS:

NATIONAL TRUST
CLASSIFIED RECORDED FILE NO.
NATIONAL ESTATE REGISTER
HISTORIC BUILDINGS REGISTER
OTHER
TITLE DETAILS

NAME HOUSE
ADDRESS 22 SEMMENS AVE
FILE NO. 302
MAP REF.
TOWN/DISTRICT CRESWICK
OWNER

STATEMENT OF SIGNIFICANCE

Although re-clad, this small hipped roof cottage is an important element of the heritage of Creswick as it retains the form, and much of the materials and detail of the original structures that contribute to the character of Creswick.

PREDOMINANT PERIOD

- ☐ - Pre 1860
☒ - 1861-1879
☐ - 1880-1889
☐ - 1890-1905
☐ - 1906-1915
☐ - Post 1916

REASONS FOR LISTING IN THIS STUDY

- | | | | |
|--|--|---|---|
| <input type="checkbox"/> Historical | <input type="checkbox"/> Archeological | <input type="checkbox"/> Scientific | <input type="checkbox"/> Rarity Value |
| <input type="checkbox"/> Architectural | <input type="checkbox"/> Cultural | <input type="checkbox"/> Natural | <input checked="" type="checkbox"/> Group Value |
| <input type="checkbox"/> Social | <input type="checkbox"/> Aesthetic | <input type="checkbox"/> Landmark Value | |

THEMATIC CONTEXT

REFERENCES:

DATE:


7.6.89

PHOTOGRAPH

Film No. 8

Negative No. 10

COMMENTS



PREPARED FOR NATIONAL ESTATE COMMITTEE (VICTORIA) & SHIRE OF CRESWICK BY
LESTER TROPMAN AND ASSOCIATES, WENDY JACOBS, CHRIS McCONVILLE AND RICHARD AITKEN. 1989
Suite 122, 18 Argyle Street, Sydney. N.S.W. 2000 Facsimile (02) 251 6109 Telephone (02) 251 3250

HERITAGE STUDY -- SHIRE OF CRESWICK

LISTINGS:

NATIONAL TRUST
CLASSIFIED RECORDED FILE NO.
NATIONAL ESTATE REGISTER
HISTORIC BUILDINGS REGISTER
OTHER
TITLE DETAILS

NAME HOUSE
ADDRESS 12 ROGERS ST
FILE NO. 303
MAP REF.
TOWN/DISTRICT CRESWICK
OWNER

STATEMENT OF SIGNIFICANCE

This triple gable roof timber cottage is an important element of the heritage of Creswick as it retains the form, and much of the materials and detail of the original structures that contribute to the character of Creswick.

PREDOMINANT PERIOD

- ☐ - Pre 1860
☒ - 1861-1879
☐ - 1880-1889
☐ - 1890-1905
☐ - 1906-1915
☐ - Post 1916

REASONS FOR LISTING IN THIS STUDY

- | | | | |
|--|--|-------------------------------------|---|
| <input type="checkbox"/> Historical | <input type="checkbox"/> Archeological | <input type="checkbox"/> Scientific | <input type="checkbox"/> Rarity Value |
| <input type="checkbox"/> Architectural | <input type="checkbox"/> Cultural | <input type="checkbox"/> Natural | <input checked="" type="checkbox"/> Group Value |
| <input type="checkbox"/> Social | <input type="checkbox"/> Aesthetic | | <input type="checkbox"/> Landmark Value |

THEMATIC CONTEXT

REFERENCES:

DATE:


7.6.89

PHOTOGRAPH

Film No. 7

Negative No. 17

COMMENTS



PREPARED FOR NATIONAL ESTATE COMMITTEE (VICTORIA) & SHIRE OF CRESWICK BY
LESTER TROPMAN AND ASSOCIATES, WENDY JACOBS, CHRIS McCONVILLE AND RICHARD AITKEN. 1989
Suite 122, 18 Argyle Street, Sydney. N.S.W. 2000 Facsimile (02) 251 6109 Telephone (02) 251 3250

HERITAGE STUDY -- SHIRE OF CRESWICK

LISTINGS:

NATIONAL TRUST
CLASSIFIED RECORDED FILE NO.
NATIONAL ESTATE REGISTER
HISTORIC BUILDINGS REGISTER
OTHER
TITLE DETAILS

NAME HOUSE
ADDRESS 2B ROGERS ST
FILE NO. 304
MAP REF.
TOWN/DISTRICT CRESWICK
OWNER

STATEMENT OF SIGNIFICANCE

This hipped roof timber house is an important element of the heritage of Creswick as it retains the form, and much of the materials and detail of the original structures that contribute to the character of Creswick.

PREDOMINANT PERIOD

- ☐ - Pre 1860
☐ - 1861-1879
☐ - 1880-1889
☒ - 1890-1905
☐ - 1906-1915
☐ - Post 1916

REASONS FOR LISTING IN THIS STUDY


- | | | | |
|--|--|-------------------------------------|---|
| <input type="checkbox"/> Historical | <input type="checkbox"/> Archeological | <input type="checkbox"/> Scientific | <input type="checkbox"/> Rarity Value |
| <input type="checkbox"/> Architectural | <input type="checkbox"/> Cultural | <input type="checkbox"/> Natural | <input checked="" type="checkbox"/> Group Value |
| <input type="checkbox"/> Social | <input type="checkbox"/> Aesthetic | | <input type="checkbox"/> Landmark Value |

THEMATIC CONTEXT

REFERENCES:

DATE:
7.6.89

PHOTOGRAPH
Film No. 7
Negative No. 16
COMMENTS



PREPARED FOR NATIONAL ESTATE COMMITTEE (VICTORIA) & SHIRE OF CRESWICK BY
LESTER TROPMAN AND ASSOCIATES; WENDY JACOBS, CHRIS McCONVILLE AND RICHARD AITKEN. 1989
Suite 122, 18 Argyle Street, Sydney. N.S.W. 2000 Facsimile (02) 251 6109 Telephone (02) 251 3250

HERITAGE STUDY -- SHIRE OF CRESWICK

LISTINGS:

NATIONAL TRUST
CLASSIFIED RECORDED FILE NO.
NATIONAL ESTATE REGISTER
HISTORIC BUILDINGS REGISTER
OTHER
TITLE DETAILS

NAME FARMHOUSE
ADDRESS SMEATON - CRESWICK RD
FILE NO. 307
MAP REF. 7623.2.2 CRESWICK YD566575
TOWN/DISTRICT CRESWICK
OWNER

STATEMENT OF SIGNIFICANCE

This farmhouse is a collection of additions and buildings and is representative of the early small scale farming in the area. The buildings are important elements of the heritage of Creswick as they retain the form, and much of the materials and detail of the original structures that contribute to the character of Creswick.

PREDOMINANT PERIOD

- ☐ - Pre 1860
☒ - 1861-1879
☐ - 1880-1889
☐ - 1890-1905
☐ - 1906-1915
☐ - Post 1916

REASONS FOR LISTING IN THIS STUDY

- | | | | |
|--|--|-------------------------------------|---|
| <input type="checkbox"/> Historical | <input type="checkbox"/> Archeological | <input type="checkbox"/> Scientific | <input type="checkbox"/> Rarity Value |
| <input type="checkbox"/> Architectural | <input type="checkbox"/> Cultural | <input type="checkbox"/> Natural | <input checked="" type="checkbox"/> Group Value |
| <input type="checkbox"/> Social | <input type="checkbox"/> Aesthetic | | <input type="checkbox"/> Landmark Value |

THEMATIC CONTEXT

REFERENCES:

DATE:
13.7.89

PHOTOGRAPH
Film No. 17
Negative No. 11
COMMENTS

PREPARED FOR NATIONAL ESTATE COMMITTEE (VICTORIA) & SHIRE OF CRESWICK BY
LESTER TROPMAN AND ASSOCIATES, WENDY JACOBS, CHRIS McCONVILLE AND RICHARD AITKEN. 1989
Suite 122, 18 Argyle Street, Sydney. N.S.W. 2000 Facsimile (02) 251 6109 Telephone (02) 251 3250

HERITAGE STUDY -- SHIRE OF CRESWICK

LISTINGS:

NATIONAL TRUST
CLASSIFIED RECORDED FILE NO.
NATIONAL ESTATE REGISTER
HISTORIC BUILDINGS REGISTER
OTHER
TITLE DETAILS

NAME STATION MASTER'S HOUSE
ADDRESS CNR VICTORIA & LEWERS STS.
FILE NO. 308
MAP REF.
TOWN/DISTRICT CRESWICK.
OWNER

STATEMENT OF SIGNIFICANCE

This building with its cross-shaped floor plan was built as the Station Master's House. It is part of the important group of Railway buildings (see No. 318). The line from Ballarat to Creswick was opened on 17th July 1874. Tenders for the Station Master's Residence were called for in *The Argus* on 27th February 1883. The building is a large residence with utilitarian decoration.

Sources: Architects Index, Melbourne University, School of Architecture Library.

PREDOMINANT PERIOD

- ☐ - Pre 1860
☒ - 1861-1879
☐ - 1880-1889
☐ - 1890-1905
☐ - 1906-1915
☐ - Post 1916

REASONS FOR LISTING IN THIS STUDY

- | | | | |
|--|--|-------------------------------------|---|
| <input type="checkbox"/> Historical | <input type="checkbox"/> Archeological | <input type="checkbox"/> Scientific | <input type="checkbox"/> Rarity Value |
| <input type="checkbox"/> Architectural | <input type="checkbox"/> Cultural | <input type="checkbox"/> Natural | <input checked="" type="checkbox"/> Group Value |
| <input type="checkbox"/> Social | <input type="checkbox"/> Aesthetic | | <input type="checkbox"/> Landmark Value |

THEMATIC CONTEXT

REFERENCES:

DATE;


7.6.89

PHOTOGRAPH

Film No. 6

Negative No. 12

COMMENTS



PREPARED FOR NATIONAL ESTATE COMMITTEE (VICTORIA) & SHIRE OF CRESWICK BY
LESTER TROPMAN AND ASSOCIATES, WENDY JACOBS, CHRIS McCONVILLE AND RICHARD AITKEN. 1989
Suite 122, 18 Argyle Street, Sydney. N.S.W. 2000 Facsimile (02) 251 6109 Telephone (02) 251 3250

HERITAGE STUDY -- SHIRE OF CRESWICK

LISTINGS:

NATIONAL TRUST
 CLASSIFIED RECORDED FILE NO.
 NATIONAL ESTATE REGISTER
 HISTORIC BUILDINGS REGISTER
 OTHER
 TITLE DETAILS

NAME HOUSE
 ADDRESS VICTORIA ST
 FILE NO. 309
 MAP REF.
 TOWN/DISTRICT CRESWICK.
 OWNER

STATEMENT OF SIGNIFICANCE

This hipped roof villa has a decorative cast iron verandah and timber picket fence. The building is an important element in the streetscape as it retains the form, and much of the materials and detail of the original structures that contribute to the character of this precinct.

PREDOMINANT PERIOD

- ☐ - Pre 1860
☐ - 1861-1879
☒ - 1880-1889
☐ - 1890-1905
☐ - 1906-1915
☐ - Post 1916

REASONS FOR LISTING IN THIS STUDY

- ☐ Historical ☐ Archeological ☐ Scientific ☐ Rarity Value
☐ Architectural ☐ Cultural ☐ Natural ☒ Group Value
☐ Social ☐ Aesthetic ☐ Landmark Value

THEMATIC CONTEXT

REFERENCES:

DATE:


7.6.89

PHOTOGRAPH

Film No. 6

Negative No. 11

COMMENTS



PREPARED FOR NATIONAL ESTATE COMMITTEE (VICTORIA) & SHIRE OF CRESWICK BY
 LESTER TROPMAN AND ASSOCIATES, WENDY JACOBS, CHRIS McCONVILLE AND RICHARD AITKEN. 1989
 Suite 122, 18 Argyle Street, Sydney. N.S.W. 2000 Facsimile (02) 251 6109 Telephone (02) 251 3250

HERITAGE STUDY -- SHIRE OF CRESWICK

LISTINGS:

NATIONAL TRUST
CLASSIFIED RECORDED FILE NO.
NATIONAL ESTATE REGISTER
HISTORIC BUILDINGS REGISTER
OTHER
TITLE DETAILS

NAME HOUSE
ADDRESS 36 VICTORIA ST
FILE NO. 310
MAP REF.
TOWN/DISTRICT CRESWICK
OWNER

STATEMENT OF SIGNIFICANCE

This hipped roof timber cottage has had some alterations to the verandah but the building is an important element in the streetscape as it retains the form, and much of the materials and detail of the original structures that contribute to the character of this precinct.

PREDOMINANT PERIOD

- ☐ - Pre 1860
☐ - 1861-1879
☐ - 1880-1889
☒ - 1890-1905
☐ - 1906-1915
☐ - Post 1916

REASONS FOR LISTING IN THIS STUDY

- | | | | |
|--|--|-------------------------------------|---|
| <input type="checkbox"/> Historical | <input type="checkbox"/> Archeological | <input type="checkbox"/> Scientific | <input type="checkbox"/> Rarity Value |
| <input type="checkbox"/> Architectural | <input type="checkbox"/> Cultural | <input type="checkbox"/> Natural | <input checked="" type="checkbox"/> Group Value |
| <input type="checkbox"/> Social | <input type="checkbox"/> Aesthetic | | <input type="checkbox"/> Landmark Value |

THEMATIC CONTEXT

REFERENCES:


DATE:

7.6.89

PHOTOGRAPH

Film No. 6
Negative No. 15

COMMENTS



PREPARED FOR NATIONAL ESTATE COMMITTEE (VICTORIA) & SHIRE OF CRESWICK BY
LESTER TROPMAN AND ASSOCIATES, WENDY JACOBS, CHRIS McCONVILLE AND RICHARD AITKEN. 1989
Suite 122, 18 Argyle Street, Sydney. N.S.W. 2000 Facsimile (02) 251 6109 Telephone (02) 251 3250

HERITAGE STUDY -- SHIRE OF CRESWICK

LISTINGS:

NATIONAL TRUST
CLASSIFIED RECORDED FILE NO.
NATIONAL ESTATE REGISTER
HISTORIC BUILDINGS REGISTER
OTHER
TITLE DETAILS

NAME HOUSE
ADDRESS 34 VICTORIA ST
FILE NO. 311
MAP REF.
TOWN/DISTRICT CRESWICK
OWNER

STATEMENT OF SIGNIFICANCE

This well detailed large gable roofed house was the home of the Reverend Thompson on his retirement from the Presbyterian Church at Smeaton. The building is an important element in the streetscape as it retains the form, and much of the materials and detail of the original structures that contribute to the character of this precinct.

Source: Tom Evans, local resident.

PREDOMINANT PERIOD

- ☐ - Pre 1860
☐ - 1861-1879
☐ - 1880-1889
☐ - 1890-1905
☐ - 1906-1915
☒ - Post 1916

REASONS FOR LISTING IN THIS STUDY


- | | | | |
|--|--|-------------------------------------|---|
| <input type="checkbox"/> Historical | <input type="checkbox"/> Archeological | <input type="checkbox"/> Scientific | <input type="checkbox"/> Rarity Value |
| <input type="checkbox"/> Architectural | <input type="checkbox"/> Cultural | <input type="checkbox"/> Natural | <input checked="" type="checkbox"/> Group Value |
| <input type="checkbox"/> Social | <input type="checkbox"/> Aesthetic | | <input type="checkbox"/> Landmark Value |

THEMATIC CONTEXT

REFERENCES:

DATE:
7.6.89

PHOTOGRAPH
Film No. 6
Negative No. 16
COMMENTS



PREPARED FOR NATIONAL ESTATE COMMITTEE (VICTORIA) & SHIRE OF CRESWICK BY
LESTER TROPMAN AND ASSOCIATES, WENDY JACOBS, CHRIS McCONVILLE AND RICHARD AITKEN. 1989
Suite 122, 18 Argyle Street, Sydney. N.S.W. 2000 Facsimile (02) 251 6109 Telephone (02) 251 3250

HERITAGE STUDY -- SHIRE OF CRESWICK

LISTINGS:

NATIONAL TRUST
CLASSIFIED RECORDED FILE NO.
NATIONAL ESTATE REGISTER
HISTORIC BUILDINGS REGISTER
OTHER
TITLE DETAILS

NAME HOUSE
ADDRESS 30 VICTORIA ST
FILE NO. 312
MAP REF.
TOWN/DISTRICT CRESWICK
OWNER

STATEMENT OF SIGNIFICANCE

This hipped roof timber cottage has had some alterations to the verandah but the building is an important element in the streetscape as it retains the form, and much of the materials and detail of the original structures that contribute to the character of this precinct.

PREDOMINANT PERIOD

- ☐ - Pre 1860
☐ - 1861-1879
☒ - 1880-1889
☐ - 1890-1905
☐ - 1906-1915
☐ - Post 1916

REASONS FOR LISTING IN THIS STUDY


- | | | | |
|--|--|-------------------------------------|---|
| <input type="checkbox"/> Historical | <input type="checkbox"/> Archeological | <input type="checkbox"/> Scientific | <input type="checkbox"/> Rarity Value |
| <input type="checkbox"/> Architectural | <input type="checkbox"/> Cultural | <input type="checkbox"/> Natural | <input checked="" type="checkbox"/> Group Value |
| <input type="checkbox"/> Social | <input type="checkbox"/> Aesthetic | | <input type="checkbox"/> Landmark Value |

THEMATIC CONTEXT

REFERENCES:

DATE:
7.6.89

PHOTOGRAPH
Film No. 6
Negative No. 17
COMMENTS



PREPARED FOR NATIONAL ESTATE COMMITTEE (VICTORIA) & SHIRE OF CRESWICK BY
LESTER TROPMAN AND ASSOCIATES, WENDY JACOBS, CHRIS McCONVILLE AND RICHARD AITKEN. 1989
Suite 122, 18 Argyle Street, Sydney, N.S.W. 2000 Facsimile (02) 251 6109 Telephone (02) 251 3250

HERITAGE STUDY -- SHIRE OF CRESWICK

LISTINGS:

NATIONAL TRUST
CLASSIFIED RECORDED FILE NO.
NATIONAL ESTATE REGISTER
HISTORIC BUILDINGS REGISTER
OTHER
TITLE DETAILS

NAME HOUSE
ADDRESS 33 VICTORIA ST
FILE NO. 313
MAP REF.
TOWN/DISTRICT CRESWICK
OWNER

STATEMENT OF SIGNIFICANCE

This hipped roof timber cottage has had some alterations to the verandah but the building is an important element in the streetscape as it retains the form, and much of the materials and detail of the original structures that contribute to the character of this precinct.

PREDOMINANT PERIOD

- ☐ - Pre 1860
☐ - 1861-1879
☒ - 1880-1889
☐ - 1890-1905
☐ - 1906-1915
☐ - Post 1916

REASONS FOR LISTING IN THIS STUDY

- | | | | |
|--|--|-------------------------------------|---|
| <input type="checkbox"/> Historical | <input type="checkbox"/> Archeological | <input type="checkbox"/> Scientific | <input type="checkbox"/> Rarity Value |
| <input type="checkbox"/> Architectural | <input type="checkbox"/> Cultural | <input type="checkbox"/> Natural | <input checked="" type="checkbox"/> Group Value |
| <input type="checkbox"/> Social | <input type="checkbox"/> Aesthetic | | <input type="checkbox"/> Landmark Value |

THEMATIC CONTEXT

REFERENCES:

DATE:


7.6.89

PHOTOGRAPH

Film No. 6

Negative No. 18

COMMENTS



PREPARED FOR NATIONAL ESTATE COMMITTEE (VICTORIA) & SHIRE OF CRESWICK BY
LESTER TROPMAN AND ASSOCIATES, WENDY JACOBS, CHRIS McCONVILLE AND RICHARD AITKEN. 1989
Suite 122, 18 Argyle Street, Sydney. N.S.W. 2000 Facsimile (02) 251 6109 Telephone (02) 251 3250

HERITAGE STUDY -- SHIRE OF CRESWICK

LISTINGS:

NATIONAL TRUST
CLASSIFIED RECORDED FILE NO.
NATIONAL ESTATE REGISTER
HISTORIC BUILDINGS REGISTER
OTHER
TITLE DETAILS

NAME HOUSE
ADDRESS 25 VICTORIA ST
FILE NO. 314
MAP REF.
TOWN/DISTRICT CRESWICK
OWNER

STATEMENT OF SIGNIFICANCE

The gable roofed section of this house would appear to be a later addition to the original hipped roof building. The building was used as livery stables for many years. In 1884 they were purchased from Mr. J Reed by the White brothers. The brick wall would appear to be the rear of the stables. The building is an important element in the streetscape as it retains the form, and much of the materials and detail of the original structures that contribute to the character of this precinct.

Sources: Harry Barclay, local resident
Creswick Historical Museum, Family History Talks, 23 April 1989, White Family - Valerie Lawrence.

PREDOMINANT PERIOD

- ☐ - Pre 1860
☐ - 1861-1879
☐ - 1880-1889
☐ - 1890-1905
☐ - 1906-1915
☐ - Post 1916

REASONS FOR LISTING IN THIS STUDY

- | | | | |
|--|--|-------------------------------------|---|
| <input type="checkbox"/> Historical | <input type="checkbox"/> Archeological | <input type="checkbox"/> Scientific | <input type="checkbox"/> Rarity Value |
| <input type="checkbox"/> Architectural | <input type="checkbox"/> Cultural | <input type="checkbox"/> Natural | <input checked="" type="checkbox"/> Group Value |
| <input checked="" type="checkbox"/> Social | <input type="checkbox"/> Aesthetic | | <input type="checkbox"/> Landmark Value |

THEMATIC CONTEXT

REFERENCES:

DATE:


7.6.89

PHOTOGRAPH

Film No. 6

Negative No. 24

COMMENTS



PREPARED FOR NATIONAL ESTATE COMMITTEE (VICTORIA) & SHIRE OF CRESWICK BY
LESTER TROPMAN AND ASSOCIATES, WENDY JACOBS, CHRIS McCONVILLE AND RICHARD AITKEN. 1989
Suite 122, 18 Argyle Street, Sydney. N.S.W. 2000 Facsimile (02) 251 6109 Telephone (02) 251 3250

HERITAGE STUDY -- SHIRE OF CRESWICK

LISTINGS:

NATIONAL TRUST
CLASSIFIED RECORDED FILE NO.
NATIONAL ESTATE REGISTER
HISTORIC BUILDINGS REGISTER
OTHER
TITLE DETAILS

NAME HOUSE
ADDRESS 25 VICTORIA ST
FILE NO. 315
MAP REF.
TOWN/DISTRICT CRESWICK
OWNER

STATEMENT OF SIGNIFICANCE

This large villa is designed for the corner site with two gable roof projections from the hipped roof building. The cast iron decoration to the verandah is intact. The building is an important element in the streetscape as it retains the form, and much of the materials and detail of the original structures that contribute to the character of this precinct.

PREDOMINANT PERIOD

- ☐ - Pre 1860
☐ - 1861-1879
☐ - 1880-1889
☒ - 1890-1905
☐ - 1906-1915
☐ - Post 1916

REASONS FOR LISTING IN THIS STUDY


- ☐ Historical ☐ Archeological ☐ Scientific ☐ Rarity Value
☐ Architectural ☐ Cultural ☐ Natural ☒ Group Value
☐ Social ☐ Aesthetic ☐ Landmark Value

THEMATIC CONTEXT

REFERENCES:

DATE:
7.6.89

PHOTOGRAPH
Film No. 6
Negative No. 25
COMMENTS



PREPARED FOR NATIONAL ESTATE COMMITTEE (VICTORIA) & SHIRE OF CRESWICK BY
LESTER TROPMAN AND ASSOCIATES, WENDY JACOBS, CHRIS McCONVILLE AND RICHARD AITKEN. 1989
Suite 122, 18 Argyle Street, Sydney. N.S.W. 2000 Facsimile (02) 251 6109 Telephone (02) 251 3250

HERITAGE STUDY -- SHIRE OF CRESWICK

LISTINGS:

NATIONAL TRUST

CLASSIFIED RECORDED

FILE NO.

NATIONAL ESTATE REGISTER

HISTORIC BUILDINGS REGISTER

OTHER

TITLE DETAILS

NAME FORMER METHODIST PARSONAGE

ADDRESS CNR VICTORIA & NAPIER STS

FILE NO. 316

MAP REF.

TOWN/DISTRICT CRESWICK

OWNER

STATEMENT OF SIGNIFICANCE

This substantial brick villa was designed by the Ballarat architects James and Creber in 1877 as the parsonage for the Methodist Church (now demolished). From the 1860s until his retirement, the Reverend Thomas Williams was the Methodist Minister in Creswick. His eldest daughter married Dr. Robert Lindsay in 1868 and became the mother of the ten Lindsay children. (see No.121) The building is a restrained but elegant design and is important for its links with the Methodist Church in Creswick. The building is an important element in the streetscape as it retains the form, and much of the materials and detail of the original structures that contribute to the character of this precinct.

Sources: Vernon Collection, Drawing, 1877 James and Creber, Wesleyan Parsonage, Creswick.

Creswick Historical Society, Historic Creswick Walking Tour p.5

PREDOMINANT PERIOD

☐ - Pre 1860

☒ - 1861-1879

☐ - 1880-1889

☐ - 1890-1905

☐ - 1906-1915

☐ - Post 1916

REASONS FOR LISTING IN THIS STUDY

- | | | | |
|---|--|-------------------------------------|---|
| <input checked="" type="checkbox"/> Historical | <input type="checkbox"/> Archeological | <input type="checkbox"/> Scientific | <input type="checkbox"/> Rarity Value |
| <input checked="" type="checkbox"/> Architectural | <input type="checkbox"/> Cultural | <input type="checkbox"/> Natural | <input checked="" type="checkbox"/> Group Value |
| <input checked="" type="checkbox"/> Social | <input type="checkbox"/> Aesthetic | | <input type="checkbox"/> Landmark Value |

THEMATIC CONTEXT

REFERENCES:

DATE;


7.6.89

PHOTOGRAPH

Film No. 6

Negative No. 28

COMMENTS



PREPARED FOR NATIONAL ESTATE COMMITTEE (VICTORIA) & SHIRE OF CRESWICK BY
LESTER TROPMAN AND ASSOCIATES, WENDY JACOBS, CHRIS McCONVILLE AND RICHARD AITKEN. 1989
Suite 122, 18 Argyle Street, Sydney. N.S.W. 2000 Facsimile (02) 251 6109 Telephone (02) 251 3250

NAME: [illegible]
ADDRESS: [illegible]
CITY: [illegible]
STATE: [illegible]
ZIP: [illegible]

DATE: [illegible]
TIME: [illegible]
BY: [illegible]
FOR: [illegible]

[Faint, mostly illegible text in the middle section of the form, possibly containing a description or notes.]

1	2	3	4	5	6	7	8	9	10
[illegible]	[illegible]	[illegible]	[illegible]	[illegible]	[illegible]	[illegible]	[illegible]	[illegible]	[illegible]
[illegible]	[illegible]	[illegible]	[illegible]	[illegible]	[illegible]	[illegible]	[illegible]	[illegible]	[illegible]
[illegible]	[illegible]	[illegible]	[illegible]	[illegible]	[illegible]	[illegible]	[illegible]	[illegible]	[illegible]
[illegible]	[illegible]	[illegible]	[illegible]	[illegible]	[illegible]	[illegible]	[illegible]	[illegible]	[illegible]
[illegible]	[illegible]	[illegible]	[illegible]	[illegible]	[illegible]	[illegible]	[illegible]	[illegible]	[illegible]
[illegible]	[illegible]	[illegible]	[illegible]	[illegible]	[illegible]	[illegible]	[illegible]	[illegible]	[illegible]
[illegible]	[illegible]	[illegible]	[illegible]	[illegible]	[illegible]	[illegible]	[illegible]	[illegible]	[illegible]
[illegible]	[illegible]	[illegible]	[illegible]	[illegible]	[illegible]	[illegible]	[illegible]	[illegible]	[illegible]
[illegible]	[illegible]	[illegible]	[illegible]	[illegible]	[illegible]	[illegible]	[illegible]	[illegible]	[illegible]

[Large area of faint, illegible text at the bottom of the form, possibly containing a signature or additional notes.]

HERITAGE STUDY -- SHIRE OF CRESWICK

LISTINGS:

NATIONAL TRUST
CLASSIFIED RECORDED FILE NO.
NATIONAL ESTATE REGISTER
HISTORIC BUILDINGS REGISTER
OTHER
TITLE DETAILS

NAME HOUSE
ADDRESS 23 DRUMMOND ST.
FILE NO. 197
MAP REF.
TOWN/DISTRICT CRESWICK
OWNER

STATEMENT OF SIGNIFICANCE

The four cottages situated on the high side of the street and their varied orientation to Drummond Street form an precinct that evokes goldminers' housing. In 1882 the Directory lists six houses in Drummond Street, the owners being three miners, two women and a commission agent. This simple double-gabled roof timber cottage has a further gable-roofed addition to one side. Although the verandah has been replaced, the building is an important element in the streetscape as it retains the form, and much of the materials and detail of the original structures that contribute to the character of this precinct.

PREDOMINANT PERIOD

- ☐ - Pre 1860
☒ - 1861-1879
☐ - 1880-1889
☐ - 1890-1905
☐ - 1906-1915
☐ - Post 1916


REASONS FOR LISTING IN THIS STUDY

- | | | | |
|--|--|-------------------------------------|---|
| <input type="checkbox"/> Historical | <input type="checkbox"/> Archeological | <input type="checkbox"/> Scientific | <input type="checkbox"/> Rarity Value |
| <input type="checkbox"/> Architectural | <input type="checkbox"/> Cultural | <input type="checkbox"/> Natural | <input checked="" type="checkbox"/> Group Value |
| <input type="checkbox"/> Social | <input type="checkbox"/> Aesthetic | | <input type="checkbox"/> Landmark Value |

THEMATIC CONTEXT

REFERENCES:

DATE:
7/9/89



PHOTOGRAPH
Film No. 6
Negative No. 22
COMMENTS

PREPARED FOR NATIONAL ESTATE COMMITTEE (VICTORIA) & SHIRE OF CRESWICK BY
LESTER TROPMAN AND ASSOCIATES, WENDY JACOBS, CHRIS McCONVILLE AND RICHARD AITKEN. 1989
Suite 122, 18 Argyle Street, Sydney. N.S.W. 2000 Facsimile (02) 251 6109 Telephone (02) 251 3250

HERITAGE STUDY -- SHIRE OF CRESWICK

LISTINGS:

NATIONAL TRUST
CLASSIFIED RECORDED FILE NO.
NATIONAL ESTATE REGISTER
HISTORIC BUILDINGS REGISTER
OTHER
TITLE DETAILS

NAME HOUSE
ADDRESS 25 DRUMMOND ST.
FILE NO. 198
MAP REF.
TOWN/DISTRICT CRESWICK.
OWNER

STATEMENT OF SIGNIFICANCE

The four cottages situated on the high side of the street and their varied orientation to Drummond Street form an precinct that evokes goldminers' housing. In 1882 the Directory lists six houses in Drummond Street, the owners being three miners, two women and a commission agent. This is a more substantial cottage and although it is missing its verandah decoration, the building is an important element in the streetscape as it retains the form, and much of the materials and detail of the original structures that contribute to the character of this precinct.

PREDOMINANT PERIOD

- ☐ - Pre 1860
☒ - 1861-1879
☒ - 1880-1889
☐ - 1890-1905
☐ - 1906-1915
☐ - Post 1916

REASONS FOR LISTING IN THIS STUDY

- | | | | |
|--|--|-------------------------------------|---|
| <input type="checkbox"/> Historical | <input type="checkbox"/> Archeological | <input type="checkbox"/> Scientific | <input type="checkbox"/> Rarity Value |
| <input type="checkbox"/> Architectural | <input type="checkbox"/> Cultural | <input type="checkbox"/> Natural | <input checked="" type="checkbox"/> Group Value |
| <input type="checkbox"/> Social | <input type="checkbox"/> Aesthetic | | <input type="checkbox"/> Landmark Value |

THEMATIC CONTEXT

REFERENCES:

DATE:


7/6/89

PHOTOGRAPH

Film No. 6

Negative No. 20421

COMMENTS



PREPARED FOR NATIONAL ESTATE COMMITTEE (VICTORIA) & SHIRE OF CRESWICK BY
LESTER TROPAN AND ASSOCIATES, WENDY JACOBS, CHRIS McCONVILLE AND RICHARD AITKEN. 1989
Suite 122, 18 Argyle Street, Sydney. N.S.W. 2000 Facsimile (02) 251 6109 Telephone (02) 251 3250

HERITAGE STUDY -- SHIRE OF CRESWICK

LISTINGS:

NATIONAL TRUST
CLASSIFIED RECORDED FILE NO.
NATIONAL ESTATE REGISTER
HISTORIC BUILDINGS REGISTER
OTHER
TITLE DETAILS

NAME HOUSE
ADDRESS 29 DRUMMOND ST.
FILE NO. 199
MAP REF.
TOWN/DISTRICT CRESWICK
OWNER

STATEMENT OF SIGNIFICANCE

The four cottages situated on the high side of the street and their varied orientation to Drummond Street form an precinct that evokes goldminers' housing. In 1882 the Directory lists six houses in Drummond Street, the owners being three miners, two women and a commission agent. The building is an important element in the streetscape as it retains the form, and much of the materials and detail of the original structures that contribute to the character of this precinct.

PREDOMINANT PERIOD

- ☐ - Pre 1860
☐ - 1861-1879
☒ - 1880-1889
☐ - 1890-1905
☐ - 1906-1915
☐ - Post 1916

REASONS FOR LISTING IN THIS STUDY

- | | | | |
|--|--|-------------------------------------|---|
| <input type="checkbox"/> Historical | <input type="checkbox"/> Archeological | <input type="checkbox"/> Scientific | <input type="checkbox"/> Rarity Value |
| <input type="checkbox"/> Architectural | <input type="checkbox"/> Cultural | <input type="checkbox"/> Natural | <input checked="" type="checkbox"/> Group Value |
| <input type="checkbox"/> Social | <input type="checkbox"/> Aesthetic | | <input type="checkbox"/> Landmark Value |


THEMATIC CONTEXT

REFERENCES:

DATE:
7/6/89

PHOTOGRAPH

Film No. 6
Negative No. 19
COMMENTS



PREPARED FOR NATIONAL ESTATE COMMITTEE (VICTORIA) & SHIRE OF CRESWICK BY
LESTER TROPAN AND ASSOCIATES, WENDY JACOBS, CHRIS McCONVILLE AND RICHARD AITKEN. 1989
Suite 122, 18 Argyle Street, Sydney. N.S.W. 2000 Facsimile (02) 251 6109 Telephone (02) 251 3250

HERITAGE STUDY -- SHIRE OF CRESWICK

LISTINGS:

NATIONAL TRUST
CLASSIFIED RECORDED FILE NO.
NATIONAL ESTATE REGISTER
HISTORIC BUILDINGS REGISTER
OTHER
TITLE DETAILS

NAME TIMBER HOUSE
ADDRESS ELIZABETH ST
FILE NO. 202
MAP REF.
TOWN/DISTRICT CRESWICK
OWNER

STATEMENT OF SIGNIFICANCE

Although re-clad and the verandah slightly altered this hipped roof timber house with detached gable roof kitchen is an important element in the area as it retains the form, and much of the materials and detail of the original structures that contribute to the character of this precinct.

PREDOMINANT PERIOD

- ☐ - Pre 1860
☐ - 1861-1879
☒ - 1880-1889
☐ - 1890-1905
☐ - 1906-1915
☐ - Post 1916

REASONS FOR LISTING IN THIS STUDY


- | | | | |
|--|--|-------------------------------------|---|
| <input type="checkbox"/> Historical | <input type="checkbox"/> Archeological | <input type="checkbox"/> Scientific | <input type="checkbox"/> Rarity Value |
| <input type="checkbox"/> Architectural | <input type="checkbox"/> Cultural | <input type="checkbox"/> Natural | <input checked="" type="checkbox"/> Group Value |
| <input type="checkbox"/> Social | <input type="checkbox"/> Aesthetic | | <input type="checkbox"/> Landmark Value |

THEMATIC CONTEXT

REFERENCES:

DATE:
7.6.89

PHOTOGRAPH
Film No. 5
Negative No. 30
COMMENTS



PREPARED FOR NATIONAL ESTATE COMMITTEE (VICTORIA) & SHIRE OF CRESWICK BY
LESTER TROPMAN AND ASSOCIATES, WENDY JACOBS, CHRIS McCONVILLE AND RICHARD AITKEN. 1989
Suite 122, 18 Argyle Street, Sydney. N.S.W. 2000 Facsimile (02) 251 6109 Telephone (02) 251 3250

HERITAGE STUDY -- SHIRE OF CRESWICK

LISTINGS:

NATIONAL TRUST
CLASSIFIED RECORDED FILE NO.
NATIONAL ESTATE REGISTER
HISTORIC BUILDINGS REGISTER
OTHER
TITLE DETAILS

NAME LONG POINT COTTAGE
ADDRESS CNR ELIZABETH & PHILIP STS.
FILE NO. 203
MAP REF.
TOWN/DISTRICT CRESWICK
OWNER

STATEMENT OF SIGNIFICANCE

The building is an important element in the area as it retains the form, and much of the materials and detail of the original structures that contribute to the character of this precinct.

PREDOMINANT PERIOD

- ☐ - Pre 1860
☐ - 1861-1879
☐ - 1880-1889
☒ - 1890-1905
☐ - 1906-1915
☐ - Post 1916

REASONS FOR LISTING IN THIS STUDY


- | | | | |
|--|--|-------------------------------------|---|
| <input type="checkbox"/> Historical | <input type="checkbox"/> Archeological | <input type="checkbox"/> Scientific | <input type="checkbox"/> Rarity Value |
| <input type="checkbox"/> Architectural | <input type="checkbox"/> Cultural | <input type="checkbox"/> Natural | <input checked="" type="checkbox"/> Group Value |
| <input type="checkbox"/> Social | <input type="checkbox"/> Aesthetic | | <input type="checkbox"/> Landmark Value |

THEMATIC CONTEXT

REFERENCES:

DATE;
7.6.89

PHOTOGRAPH
Film No. 5
Negative No. 31
COMMENTS



PREPARED FOR NATIONAL ESTATE COMMITTEE (VICTORIA) & SHIRE OF CRESWICK BY
LESTER TROPMAN AND ASSOCIATES, WENDY JACOBS, CHRIS McCONVILLE AND RICHARD AITKEN. 1989
Suite 122, 18 Argyle Street, Sydney. N.S.W. 2000 Facsimile (02) 251 6109 Telephone (02) 251 3250

HERITAGE STUDY -- SHIRE OF CRESWICK

LISTINGS:

NATIONAL TRUST
CLASSIFIED RECORDED FILE NO.
NATIONAL ESTATE REGISTER
HISTORIC BUILDINGS REGISTER
OTHER
TITLE DETAILS

NAME TIMBER HOUSE
ADDRESS ELIZABETH ST
FILE NO. 204
MAP REF.
TOWN/DISTRICT CRESWICK
OWNER

STATEMENT OF SIGNIFICANCE

Although the verandah has been enclosed, this building is an important element in the area as it retains the form, and much of the materials and detail of the original structures that contribute to the character of this precinct.

PREDOMINANT PERIOD

- ☐ - Pre 1860
☐ - 1861-1879
☒ - 1880-1889
☐ - 1890-1905
☐ - 1906-1915
☐ - Post 1916

REASONS FOR LISTING IN THIS STUDY


- | | | | |
|--|--|-------------------------------------|---|
| <input type="checkbox"/> Historical | <input type="checkbox"/> Archeological | <input type="checkbox"/> Scientific | <input type="checkbox"/> Rarity Value |
| <input type="checkbox"/> Architectural | <input type="checkbox"/> Cultural | <input type="checkbox"/> Natural | <input checked="" type="checkbox"/> Group Value |
| <input type="checkbox"/> Social | <input type="checkbox"/> Aesthetic | | <input type="checkbox"/> Landmark Value |

THEMATIC CONTEXT

REFERENCES:

DATE:
7.6.89

PHOTOGRAPH
Film No. 5
Negative No. 32
COMMENTS



PREPARED FOR NATIONAL ESTATE COMMITTEE (VICTORIA) & SHIRE OF CRESWICK BY
LESTER TROPMAN AND ASSOCIATES, WENDY JACOBS, CHRIS McCONVILLE AND RICHARD AITKEN. 1989
Suite 122, 18 Argyle Street, Sydney. N.S.W. 2000 Facsimile (02) 251 6109 Telephone (02) 251 3250

HERITAGE STUDY -- SHIRE OF CRESWICK

LISTINGS:

NATIONAL TRUST
CLASSIFIED RECORDED FILE NO.
NATIONAL ESTATE REGISTER
HISTORIC BUILDINGS REGISTER
OTHER
TITLE DETAILS

NAME TIMBER HOUSE
ADDRESS 8 GARDINER ST
FILE NO. 205
MAP REF.
TOWN/DISTRICT CRESWICK
OWNER

STATEMENT OF SIGNIFICANCE

Although the verandah has been altered, this hipped roof timber cottage is an important element in the streetscape as it retains the form, and much of the materials and detail of the original structures that contribute to the character of this precinct.

PREDOMINANT PERIOD

- ☐ - Pre 1860
☐ - 1861-1879
☒ - 1880-1889
☐ - 1890-1905
☐ - 1906-1915
☐ - Post 1916

REASONS FOR LISTING IN THIS STUDY

- | | | | |
|--|--|-------------------------------------|---|
| <input type="checkbox"/> Historical | <input type="checkbox"/> Archeological | <input type="checkbox"/> Scientific | <input type="checkbox"/> Rarity Value |
| <input type="checkbox"/> Architectural | <input type="checkbox"/> Cultural | <input type="checkbox"/> Natural | <input checked="" type="checkbox"/> Group Value |
| <input type="checkbox"/> Social | <input type="checkbox"/> Aesthetic | | <input type="checkbox"/> Landmark Value |


THEMATIC CONTEXT

REFERENCES:

DATE:
7.6.89

PHOTOGRAPH

Film No. 8
Negative No. 3
COMMENTS



PREPARED FOR NATIONAL ESTATE COMMITTEE (VICTORIA) & SHIRE OF CRESWICK BY
LESTER TROPMAN AND ASSOCIATES, WENDY JACOBS, CHRIS McCONVILLE AND RICHARD AITKEN. 1989
Suite 122, 18 Argyle Street, Sydney. N.S.W. 2000 Facsimile (02) 251 6109 Telephone (02) 251 3250

HERITAGE STUDY -- SHIRE OF CRESWICK

LISTINGS:

NATIONAL TRUST
CLASSIFIED RECORDED FILE NO.
NATIONAL ESTATE REGISTER
HISTORIC BUILDINGS REGISTER
OTHER
TITLE DETAILS

NAME TIMBER HOUSE
ADDRESS CNR GARDINER & BELL STS.
FILE NO. 206
MAP REF.
TOWN/DISTRICT CRESWICK
OWNER

STATEMENT OF SIGNIFICANCE

Although the verandah has been altered, this hipped roof timber cottage is an important element in the streetscape as it retains the form, and much of the materials and detail of the original structures that contribute to the character of this precinct.

PREDOMINANT PERIOD

- ☐ - Pre 1860
☐ - 1861-1879
☒ - 1880-1889
☐ - 1890-1905
☐ - 1906-1915
☐ - Post 1916

REASONS FOR LISTING IN THIS STUDY


- | | | | |
|--|--|-------------------------------------|---|
| <input type="checkbox"/> Historical | <input type="checkbox"/> Archeological | <input type="checkbox"/> Scientific | <input type="checkbox"/> Rarity Value |
| <input type="checkbox"/> Architectural | <input type="checkbox"/> Cultural | <input type="checkbox"/> Natural | <input checked="" type="checkbox"/> Group Value |
| <input type="checkbox"/> Social | <input type="checkbox"/> Aesthetic | | <input type="checkbox"/> Landmark Value |

THEMATIC CONTEXT

REFERENCES:

DATE:
7.6.89

PHOTOGRAPH
Film No. 8
Negative No. 4
COMMENTS



PREPARED FOR NATIONAL ESTATE COMMITTEE (VICTORIA) & SHIRE OF CRESWICK BY
LESTER TROPMAN AND ASSOCIATES, WENDY JACOBS, CHRIS McCONVILLE AND RICHARD AITKEN. 1989
Suite 122, 18 Argyle Street, Sydney. N.S.W. 2000 Facsimile (02) 251 6109 Telephone (02) 251 3250

HERITAGE STUDY -- SHIRE OF CRESWICK

LISTINGS:

NATIONAL TRUST
CLASSIFIED RECORDED FILE NO.
NATIONAL ESTATE REGISTER
HISTORIC BUILDINGS REGISTER
OTHER
TITLE DETAILS

NAME TIMBER HOUSE
ADDRESS 12 GARDINER ST.
FILE NO. 207
MAP REF.
TOWN/DISTRICT CRESWICK
OWNER

STATEMENT OF SIGNIFICANCE

Although the verandah has been altered, this gabled roof timber cottage is an important element in the streetscape as it retains the form, and much of the materials and detail of the original structures that contribute to the character of this precinct.

PREDOMINANT PERIOD

- ☐ - Pre 1860
☐ - 1861-1879
☒ - 1880-1889
☐ - 1890-1905
☐ - 1906-1915
☐ - Post 1916

REASONS FOR LISTING IN THIS STUDY

- | | | | |
|--|--|-------------------------------------|---|
| <input type="checkbox"/> Historical | <input type="checkbox"/> Archeological | <input type="checkbox"/> Scientific | <input type="checkbox"/> Rarity Value |
| <input type="checkbox"/> Architectural | <input type="checkbox"/> Cultural | <input type="checkbox"/> Natural | <input checked="" type="checkbox"/> Group Value |
| <input type="checkbox"/> Social | <input type="checkbox"/> Aesthetic | | <input type="checkbox"/> Landmark Value |

THEMATIC CONTEXT

REFERENCES:

DATE;


7.6.89

PHOTOGRAPH

Film No. 8

Negative No. 5

COMMENTS



PREPARED FOR NATIONAL ESTATE COMMITTEE (VICTORIA) & SHIRE OF CRESWICK BY
LESTER TROPMAN AND ASSOCIATES, WENDY JACOBS, CHRIS McCONVILLE AND RICHARD AITKEN. 1989
Suite 122, 18 Argyle Street, Sydney. N.S.W. 2000 Facsimile (02) 251 6109 Telephone (02) 251 3250

HERITAGE STUDY -- SHIRE OF CRESWICK

LISTINGS:

NATIONAL TRUST
CLASSIFIED RECORDED FILE NO.
NATIONAL ESTATE REGISTER
HISTORIC BUILDINGS REGISTER
OTHER
TITLE DETAILS

NAME TIMBER HOUSE
ADDRESS 14 GARDINER ST.
FILE NO. 208
MAP REF.
TOWN/DISTRICT CRESWICK
OWNER

STATEMENT OF SIGNIFICANCE

Although the building has been re-clad and the verandah altered this building is an important element in the streetscape as it retains the form, and much of the materials and detail of the original structures that contribute to the character of this precinct.

PREDOMINANT PERIOD

- ☐ - Pre 1860
☐ - 1861-1879
☒ - 1880-1889
☐ - 1890-1905
☐ - 1906-1915
☐ - Post 1916

REASONS FOR LISTING IN THIS STUDY

- | | | | |
|--|--|-------------------------------------|---|
| <input type="checkbox"/> Historical | <input type="checkbox"/> Archeological | <input type="checkbox"/> Scientific | <input type="checkbox"/> Rarity Value |
| <input type="checkbox"/> Architectural | <input type="checkbox"/> Cultural | <input type="checkbox"/> Natural | <input checked="" type="checkbox"/> Group Value |
| <input type="checkbox"/> Social | <input type="checkbox"/> Aesthetic | | <input type="checkbox"/> Landmark Value |

THEMATIC CONTEXT

REFERENCES:

DATE:


7.6.89

PHOTOGRAPH

Film No. 8

Negative No. 6

COMMENTS



PREPARED FOR NATIONAL ESTATE COMMITTEE (VICTORIA) & SHIRE OF CRESWICK BY
LESTER TROPMAN AND ASSOCIATES, WENDY JACOBS, CHRIS McCONVILLE AND RICHARD AITKEN. 1989
Suite 122, 18 Argyle Street, Sydney. N.S.W. 2000 Facsimile (02) 251 6109 Telephone (02) 251 3250

HERITAGE STUDY -- SHIRE OF CRESWICK

LISTINGS:

NATIONAL TRUST
CLASSIFIED RECORDED
NATIONAL ESTATE REGISTER
HISTORIC BUILDINGS REGISTER
OTHER
TITLE DETAILS

FILE NO.

NAME TIMBER HOUSE
ADDRESS 18 GARDINER ST.
FILE NO. 209
MAP REF.
TOWN/DISTRICT CRESWICK
OWNER

STATEMENT OF SIGNIFICANCE

Although the building has been re-clad and the verandah altered this double hipped roof, timber house is an important element in the streetscape as it retains the form, and much of the materials and detail of the original structures that contribute to the character of this precinct.

PREDOMINANT PERIOD

- ☐ - Pre 1860
☐ - 1861-1879
☒ - 1880-1889
☐ - 1890-1905
☐ - 1906-1915
☐ - Post 1916

REASONS FOR LISTING IN THIS STUDY


- | | | | |
|--|--|-------------------------------------|---|
| <input type="checkbox"/> Historical | <input type="checkbox"/> Archeological | <input type="checkbox"/> Scientific | <input type="checkbox"/> Rarity Value |
| <input type="checkbox"/> Architectural | <input type="checkbox"/> Cultural | <input type="checkbox"/> Natural | <input checked="" type="checkbox"/> Group Value |
| <input type="checkbox"/> Social | <input type="checkbox"/> Aesthetic | | <input type="checkbox"/> Landmark Value |

THEMATIC CONTEXT

REFERENCES:

DATE:
7.6.89

PHOTOGRAPH
Film No. 8
Negative No. 7
COMMENTS



PREPARED FOR NATIONAL ESTATE COMMITTEE (VICTORIA) & SHIRE OF CRESWICK BY
LESTER TROPMAN AND ASSOCIATES, WENDY JACOBS, CHRIS McCONVILLE AND RICHARD AITKEN. 1989
Suite 122, 18 Argyle Street, Sydney. N.S.W. 2000 Facsimile (02) 251 6109 Telephone (02) 251 3250

HERITAGE STUDY -- SHIRE OF CRESWICK

LISTINGS:

NATIONAL TRUST
CLASSIFIED RECORDED FILE NO.
NATIONAL ESTATE REGISTER
HISTORIC BUILDINGS REGISTER
OTHER
TITLE DETAILS

NAME TIMBER HOUSE
ADDRESS 24 GARDINER ST
FILE NO. 210
MAP REF.
TOWN/DISTRICT CRESWICK
OWNER

STATEMENT OF SIGNIFICANCE

Although the building has been re-clad and the verandah altered this double gabled roof, timber house is an important element in the streetscape as it retains the form, and much of the materials and detail of the original structures that contribute to the character of this precinct.

PREDOMINANT PERIOD

- ☐ - Pre 1860
☒ - 1861-1879
☐ - 1880-1889
☐ - 1890-1905
☐ - 1906-1915
☐ - Post 1916

REASONS FOR LISTING IN THIS STUDY

- | | | | |
|--|--|-------------------------------------|---|
| <input type="checkbox"/> Historical | <input type="checkbox"/> Archeological | <input type="checkbox"/> Scientific | <input type="checkbox"/> Rarity Value |
| <input type="checkbox"/> Architectural | <input type="checkbox"/> Cultural | <input type="checkbox"/> Natural | <input checked="" type="checkbox"/> Group Value |
| <input type="checkbox"/> Social | <input type="checkbox"/> Aesthetic | | <input type="checkbox"/> Landmark Value |

THEMATIC CONTEXT

REFERENCES:

DATE:
7.6.89

PHOTOGRAPH
Film No. 8
Negative No. 8
COMMENTS

PREPARED FOR NATIONAL ESTATE COMMITTEE (VICTORIA) & SHIRE OF CRESWICK BY
LESTER TROPMAN AND ASSOCIATES, WENDY JACOBS, CHRIS McCONVILLE AND RICHARD AITKEN. 1989
Suite 122, 18 Argyle Street, Sydney. N.S.W. 2000 Facsimile (02) 251 6109 Telephone (02) 251 3250

HERITAGE STUDY -- SHIRE OF CRESWICK

LISTINGS:

NATIONAL TRUST
 CLASSIFIED RECORDED FILE NO.
 NATIONAL ESTATE REGISTER
 HISTORIC BUILDINGS REGISTER
 OTHER
 TITLE DETAILS

NAME TIMBER HOUSE
 ADDRESS 7 HAINES ST
 FILE NO. 212
 MAP REF.
 TOWN/DISTRICT CRESWICK
 OWNER

STATEMENT OF SIGNIFICANCE

This hipped roof timber cottage is an important element of the heritage of Creswick as it retains the form, and much of the materials and detail of the original structures that contribute to the character of Creswick.

PREDOMINANT PERIOD

- ☐ - Pre 1860
☐ - 1861-1879
☐ - 1880-1889
☒ - 1890-1905
☐ - 1906-1915
☐ - Post 1916

REASONS FOR LISTING IN THIS STUDY

- | | | | |
|--|--|-------------------------------------|---|
| <input type="checkbox"/> Historical | <input type="checkbox"/> Archeological | <input type="checkbox"/> Scientific | <input type="checkbox"/> Rarity Value |
| <input type="checkbox"/> Architectural | <input type="checkbox"/> Cultural | <input type="checkbox"/> Natural | <input checked="" type="checkbox"/> Group Value |
| <input type="checkbox"/> Social | <input type="checkbox"/> Aesthetic | | <input type="checkbox"/> Landmark Value |


THEMATIC CONTEXT

REFERENCES:

DATE:
 31.5.89

PHOTOGRAPH

Film No. 3
 Negative No. 4
 COMMENTS



PREPARED FOR NATIONAL ESTATE COMMITTEE (VICTORIA) & SHIRE OF CRESWICK BY
 LESTER TROPMAN AND ASSOCIATES, WENDY JACOBS, CHRIS McCONVILLE AND RICHARD AITKEN. 1989
 Suite 122, 18 Argyle Street, Sydney. N.S.W. 2000 Facsimile (02) 251 6109 Telephone (02) 251 3250

LISTINGS:

NATIONAL TRUST
CLASSIFIED RECORDED FILE NO.
NATIONAL ESTATE REGISTER
HISTORIC BUILDINGS REGISTER
OTHER
TITLE DETAILS

NAME TIMBER HOUSE
ADDRESS HAINES ST
FILE NO. 215
MAP REF.
TOWN/DISTRICT CRESWICK
OWNER

STATEMENT OF SIGNIFICANCE

This hipped roof timber cottage is an important element of the heritage of Creswick as it retains the form, and much of the materials and detail of the original structures that contribute to the character of Creswick.

PREDOMINANT PERIOD

☐ - Pre 1860

☐ - 1861-1879

☒ - 1880-1889

☐ - 1890-1905

☐ - 1906-1915

☐ - Post 1916

REASONS FOR LISTING IN THIS STUDY

<input type="checkbox"/> Historical	<input type="checkbox"/> Archeological	<input type="checkbox"/> Scientific	<input type="checkbox"/> Rarity Value
<input type="checkbox"/> Architectural	<input type="checkbox"/> Cultural	<input type="checkbox"/> Natural	<input checked="" type="checkbox"/> Group Value
<input type="checkbox"/> Social	<input type="checkbox"/> Aesthetic		<input type="checkbox"/> Landmark Value

THEMATIC CONTEXT

REFERENCES:

DATE:


31. 5. 89

PHOTOGRAPH

Film No. 2

Negative No. 20

COMMENTS



PREPARED FOR NATIONAL ESTATE COMMITTEE (VICTORIA) & SHIRE OF CRESWICK BY
LESTER TROPMAN AND ASSOCIATES, WENDY JACOBS, CHRIS McCONVILLE AND RICHARD AITKEN. 1989
Suite 122, 18 Argyle Street, Sydney. N.S.W. 2000 Facsimile (02) 251 6109 Telephone (02) 251 3250

HERITAGE STUDY -- SHIRE OF CRESWICK

LISTINGS:

NATIONAL TRUST
CLASSIFIED RECORDED FILE NO.
NATIONAL ESTATE REGISTER
HISTORIC BUILDINGS REGISTER
OTHER
TITLE DETAILS

NAME HOUSE
ADDRESS 17 HALL ST.
FILE NO. 216
MAP REF.
TOWN/DISTRICT CRESWICK
OWNER

STATEMENT OF SIGNIFICANCE

This large timber villa with decorative cast iron verandah trim was built for one of the Anderson Brothers. The weatherboards were made at the Anderson Brothers mill at Barkstead. It has been used as a residence by Dr. Thom, Dr. Sleeman and Dr. Gray over the years. The building is an important element in the streetscape as it retains the form, and much of the materials and detail of the original structures that contribute to the character of this precinct.

Source: Harry Barclay, local resident

PREDOMINANT PERIOD

- ☐ - Pre 1860
☒ - 1861-1879
☐ - 1880-1889
☐ - 1890-1905
☐ - 1906-1915
☐ - Post 1916

REASONS FOR LISTING IN THIS STUDY

- | | | | |
|--|--|-------------------------------------|---|
| <input type="checkbox"/> Historical | <input type="checkbox"/> Archeological | <input type="checkbox"/> Scientific | <input type="checkbox"/> Rarity Value |
| <input type="checkbox"/> Architectural | <input type="checkbox"/> Cultural | <input type="checkbox"/> Natural | <input checked="" type="checkbox"/> Group Value |
| <input type="checkbox"/> Social | <input type="checkbox"/> Aesthetic | | <input type="checkbox"/> Landmark Value |

THEMATIC CONTEXT

REFERENCES:

DATE:
31.5.89

PHOTOGRAPH
Film No. 5
Negative No. 17
COMMENTS



PREPARED FOR NATIONAL ESTATE COMMITTEE (VICTORIA) & SHIRE OF CRESWICK BY
LESTER TROPMAN AND ASSOCIATES, WENDY JACOBS, CHRIS McCONVILLE AND RICHARD AITKEN. 1989
Suite 122, 18 Argyle Street, Sydney. N.S.W. 2000 Facsimile (02) 251 6109 Telephone (02) 251 3250

HERITAGE STUDY -- SHIRE OF CRESWICK

LISTINGS:

NATIONAL TRUST
CLASSIFIED RECORDED
NATIONAL ESTATE REGISTER
HISTORIC BUILDINGS REGISTER
OTHER
TITLE DETAILS

NAME
ADDRESS 1 HAMMON STREET
FILE NO. 217
MAP REF.
TOWN/DISTRICT CRESWICK
OWNER

STATEMENT OF SIGNIFICANCE

This double hipped roof timber cottage is an important element of the heritage of Creswick as it retains the form, and much of the materials and detail of the original structures that contribute to the character of Creswick.

PREDOMINANT PERIOD

- ☐ - Pre 1860
☐ - 1861-1879
☐ - 1880-1889
☐ - 1890-1905
☐ - 1906-1915
☐ - Post 1916

REASONS FOR LISTING IN THIS STUDY

- ☐ Historical ☐ Archeological ☐ Scientific ☐ Rarity Value
☐ Architectural ☐ Cultural ☐ Natural ☐ Group Value
☐ Social ☐ Aesthetic ☐ Landmark Value

THEMATIC CONTEXT


REFERENCES:

DATE:

PHOTOGRAPH

Film No. B / 23
Negative No. 1 / 17

COMMENTS



PREPARED FOR NATIONAL ESTATE COMMITTEE (VICTORIA) & SHIRE OF CRESWICK BY
LESTER TROPMAN AND ASSOCIATES, WENDY JACOBS, CHRIS McCONVILLE AND RICHARD AITKEN. 1989
Suite 122, 18 Argyle Street, Sydney. N.S.W. 2000 Facsimile (02) 251 6109 Telephone (02) 251 3250

HERITAGE STUDY -- SHIRE OF CRESWICK

LISTINGS:

NATIONAL TRUST
CLASSIFIED RECORDED FILE NO.
NATIONAL ESTATE REGISTER
HISTORIC BUILDINGS REGISTER
OTHER
TITLE DETAILS

NAME HOUSE
ADDRESS 11A HAMMOND ST.
FILE NO. 218
MAP REF.
TOWN/DISTRICT CRESWICK
OWNER

STATEMENT OF SIGNIFICANCE

Although the verandah has been infilled, this gable roofed timber cottage is an important element of the heritage of Creswick as it retains the form, and much of the materials and detail of the original structures that contribute to the character of Creswick.

PREDOMINANT PERIOD

- ☐ - Pre 1860
☒ - 1861-1879
☐ - 1880-1889
☐ - 1890-1905
☐ - 1906-1915
☐ - Post 1916

REASONS FOR LISTING IN THIS STUDY

- | | | | |
|--|--|-------------------------------------|---|
| <input type="checkbox"/> Historical | <input type="checkbox"/> Archeological | <input type="checkbox"/> Scientific | <input type="checkbox"/> Rarity Value |
| <input type="checkbox"/> Architectural | <input type="checkbox"/> Cultural | <input type="checkbox"/> Natural | <input checked="" type="checkbox"/> Group Value |
| <input type="checkbox"/> Social | <input type="checkbox"/> Aesthetic | | <input type="checkbox"/> Landmark Value |

THEMATIC CONTEXT

REFERENCES:

DATE:


7. 6. 89

PHOTOGRAPH

Film No. 7

Negative No. 36

COMMENTS



PREPARED FOR NATIONAL ESTATE COMMITTEE (VICTORIA) & SHIRE OF CRESWICK BY
LESTER TROPAN AND ASSOCIATES, WENDY JACOBS, CHRIS McCONVILLE AND RICHARD AITKEN. 1989
Suite 122, 18 Argyle Street, Sydney, N.S.W. 2000 Facsimile (02) 251 6109 Telephone (02) 251 3250

HERITAGE STUDY -- SHIRE OF CRESWICK

LISTINGS:

NATIONAL TRUST
CLASSIFIED RECORDED FILE NO.
NATIONAL ESTATE REGISTER
HISTORIC BUILDINGS REGISTER
OTHER
TITLE DETAILS

NAME HOUSE
ADDRESS 3 HARVEY ST
FILE NO. 220
MAP REF.
TOWN/DISTRICT CRESWICK
OWNER

STATEMENT OF SIGNIFICANCE

Harvey Street was part of the original subdivision of land in Creswick. By 1873 Sarah Harrison, widow, paid rates on Lot 2 and by 1884 Thomas Richards had a house on Lot 4. In 1891 Walter Bolitho Grose purchased the three lots and it appears that the house was built by November 1891 when the value of the land increased from 14 pounds to 20 pounds. Grose was the Mayor of the Borough of Creswick in 1893 and Member of the Legislative Assembly for Creswick from 1894 to 1904. He was the manager of the *Creswick Advertiser*, which was owned by his brother Edward Bolitho Grose and F.N. Martin, who also owned the *Ballarat Star*. The front two rooms may have been added to an earlier house on the site or relocated here, as it has weatherboards on the inside wall. The front two rooms are of the style of a decorated timber villa of the era with a cast iron trimmed verandah. Early

(see over)

PREDOMINANT PERIOD

- ☐ - Pre 1860
☐ - 1861-1879
☐ - 1880-1889
☒ - 1890-1905
☐ - 1906-1915
☐ - Post 1916

REASONS FOR LISTING IN THIS STUDY

- | | | | |
|--|--|---|---------------------------------------|
| <input type="checkbox"/> Historical | <input type="checkbox"/> Archeological | <input type="checkbox"/> Scientific | <input type="checkbox"/> Rarity Value |
| <input type="checkbox"/> Architectural | <input type="checkbox"/> Cultural | <input type="checkbox"/> Natural | <input type="checkbox"/> Group Value |
| <input type="checkbox"/> Social | <input type="checkbox"/> Aesthetic | <input type="checkbox"/> Landmark Value | |

THEMATIC CONTEXT


REFERENCES:

DATE:

31.5.89

PHOTOGRAPH

Film No. 3
Negative No. 6
COMMENTS



PREPARED FOR NATIONAL ESTATE COMMITTEE (VICTORIA) & SHIRE OF CRESWICK BY
LESTER TROPMAN AND ASSOCIATES, WENDY JACOBS, CHRIS McCONVILLE AND RICHARD AITKEN. 1989
Suite 122, 18 Argyle Street, Sydney. N.S.W. 2000 Facsimile (02) 251 6109 Telephone (02) 251 3250

photographs show that the verandah, now with a straight roof, once had a gracefully curved roof. They also show that the outdoor toilet dates from late last century and that the rockery, rhododendron and cordyline were part of the nineteenth century garden layout. The building is a good example of a timber villa house set in an early garden layout and has connections with a Creswick civic leader. It is an important element of the precinct.

Sources: Information from present owners Rosemary and Kevin Tolhurst, 1990

Graham, J., *Early Creswick* p.118

HERITAGE STUDY -- SHIRE OF CRESWICK

LISTINGS:

NATIONAL TRUST
CLASSIFIED RECORDED FILE NO.
NATIONAL ESTATE REGISTER
HISTORIC BUILDINGS REGISTER
OTHER
TITLE DETAILS

NAME TIMBER COTTAGE
ADDRESS HUTCHINSON ST.
FILE NO. 221
MAP REF.
TOWN/DISTRICT CRESWICK
OWNER

STATEMENT OF SIGNIFICANCE

This small miner's or shepherd's hut would appear to have been moved to this site as the chimney has been dismantled.. The building is important as a rare example of this type of small cottage which was common in the mining era. The building is an important element of the heritage of Creswick as it retains the form, and much of the materials and detail of the original structures that contribute to the character of Creswick.

PREDOMINANT PERIOD

- ☐ - Pre 1860
☒ - 1861-1879
☐ - 1880-1889
☐ - 1890-1905
☐ - 1906-1915
☐ - Post 1916

REASONS FOR LISTING IN THIS STUDY

- | | | | |
|--|--|-------------------------------------|---|
| <input type="checkbox"/> Historical | <input type="checkbox"/> Archeological | <input type="checkbox"/> Scientific | <input type="checkbox"/> Rarity Value |
| <input type="checkbox"/> Architectural | <input type="checkbox"/> Cultural | <input type="checkbox"/> Natural | <input type="checkbox"/> Group Value |
| <input type="checkbox"/> Social | <input type="checkbox"/> Aesthetic | | <input type="checkbox"/> Landmark Value |

THEMATIC CONTEXT

REFERENCES:

DATE:
7.6.89



PHOTOGRAPH
Film No. 7
Negative No. 18,21
COMMENTS

PREPARED FOR NATIONAL ESTATE COMMITTEE (VICTORIA) & SHIRE OF CRESWICK BY
LESTER TROPMAN AND ASSOCIATES, WENDY JACOBS, CHRIS McCONVILLE AND RICHARD AITKEN. 1989
Suite 122, 18 Argyle Street, Sydney. N.S.W. 2000 Facsimile (02) 251 6109 Telephone (02) 251 3250

HERITAGE STUDY -- SHIRE OF CRESWICK

LISTINGS:

NATIONAL TRUST
CLASSIFIED RECORDED FILE NO.
NATIONAL ESTATE REGISTER
HISTORIC BUILDINGS REGISTER
OTHER
TITLE DETAILS

NAME STONE HOUSE
ADDRESS JORY ST
FILE NO. 224
MAP REF.
TOWN/DISTRICT CRESWICK
OWNER

STATEMENT OF SIGNIFICANCE

This is a rare bluestone building in Creswick. The neatly worked bluestone walling is probably the work of Simon Jory, a mason. The 1882 Directory shows that he lived in Jory Street. The building is significant as one of the few bluestone houses in Creswick and is an important element of the heritage of Creswick as it retains the form, and much of the materials and detail of the original structures that contribute to the character of Creswick.

PREDOMINANT PERIOD

- ☐ - Pre 1860
☒ - 1861-1879
☐ - 1880-1889
☐ - 1890-1905
☐ - 1906-1915
☐ - Post 1916


REASONS FOR LISTING IN THIS STUDY

- | | | | |
|--|--|-------------------------------------|--|
| <input type="checkbox"/> Historical | <input type="checkbox"/> Archeological | <input type="checkbox"/> Scientific | <input checked="" type="checkbox"/> Rarity Value |
| <input type="checkbox"/> Architectural | <input type="checkbox"/> Cultural | <input type="checkbox"/> Natural | <input checked="" type="checkbox"/> Group Value |
| <input type="checkbox"/> Social | <input type="checkbox"/> Aesthetic | | <input type="checkbox"/> Landmark Value |

THEMATIC CONTEXT

REFERENCES:

DATE;
7.6.89



PHOTOGRAPH
Film No. 9
Negative No. 12
COMMENTS

PREPARED FOR NATIONAL ESTATE COMMITTEE (VICTORIA) & SHIRE OF CRESWICK BY
LESTER TROPMAN AND ASSOCIATES, WENDY JACOBS, CHRIS McCONVILLE AND RICHARD AITKEN. 1989
Suite 122, 18 Argyle Street, Sydney. N.S.W. 2000 Facsimile (02) 251 6109 Telephone (02) 251 3250

HERITAGE STUDY -- SHIRE OF CRESWICK

LISTINGS:

NATIONAL TRUST
CLASSIFIED RECORDED FILE NO.
NATIONAL ESTATE REGISTER
HISTORIC BUILDINGS REGISTER
OTHER
TITLE DETAILS

NAME HOUSE
ADDRESS JORY ST
FILE NO. 225
MAP REF.
TOWN/DISTRICT CRESWICK
OWNER

STATEMENT OF SIGNIFICANCE

This timber house has an unusual triple transverse gable roof which could be the result of consecutive additions. All three gables differ in span. The chimney would appear to date from the 1920s which may be the last addition or all or part of the building could have been moved to this site at that time. The roof form and the close proximity to the street give this house an unusual appearance and the building is an important element of the heritage of Creswick as it retains the form, and much of the materials and detail of the original structures that contribute to the character of Creswick.

PREDOMINANT PERIOD

- ☐ - Pre 1860
☒ - 1861-1879
☐ - 1880-1889
☐ - 1890-1905
☐ - 1906-1915
☐ - Post 1916

REASONS FOR LISTING IN THIS STUDY

- | | | | |
|--|--|-------------------------------------|---|
| <input type="checkbox"/> Historical | <input type="checkbox"/> Archeological | <input type="checkbox"/> Scientific | <input type="checkbox"/> Rarity Value |
| <input type="checkbox"/> Architectural | <input type="checkbox"/> Cultural | <input type="checkbox"/> Natural | <input checked="" type="checkbox"/> Group Value |
| <input type="checkbox"/> Social | <input type="checkbox"/> Aesthetic | | <input type="checkbox"/> Landmark Value |

THEMATIC CONTEXT


REFERENCES:

DATE:

7.6.89

PHOTOGRAPH

Film No. 9
Negative No. 11
COMMENTS



PREPARED FOR NATIONAL ESTATE COMMITTEE (VICTORIA) & SHIRE OF CRESWICK BY
LESTER TROPMAN AND ASSOCIATES, WENDY JACOBS, CHRIS McCONVILLE AND RICHARD AITKEN. 1989
Suite 122, 18 Argyle Street, Sydney. N.S.W. 2000 Facsimile (02) 251 6109 Telephone (02) 251 3250

HERITAGE STUDY -- SHIRE OF CRESWICK

LISTINGS:

NATIONAL TRUST
CLASSIFIED RECORDED FILE NO.
NATIONAL ESTATE REGISTER
HISTORIC BUILDINGS REGISTER
OTHER
TITLE DETAILS

NAME HOUSE
ADDRESS 31 KING ST.
FILE NO. 226
MAP REF.
TOWN/DISTRICT CRESWICK
OWNER

STATEMENT OF SIGNIFICANCE

This gable roofed timber cottage retains the ornate timber verandah decoration and is an important element of the heritage of Creswick as it retains the form, and much of the materials and detail of the original structures that contribute to the character of Creswick.

PREDOMINANT PERIOD

- ☐ - Pre 1860
☐ - 1861-1879
☒ - 1880-1889
☐ - 1890-1905
☐ - 1906-1915
☐ - Post 1916


REASONS FOR LISTING IN THIS STUDY

- | | | | |
|--|--|-------------------------------------|---|
| <input type="checkbox"/> Historical | <input type="checkbox"/> Archeological | <input type="checkbox"/> Scientific | <input type="checkbox"/> Rarity Value |
| <input type="checkbox"/> Architectural | <input type="checkbox"/> Cultural | <input type="checkbox"/> Natural | <input checked="" type="checkbox"/> Group Value |
| <input type="checkbox"/> Social | <input type="checkbox"/> Aesthetic | | <input type="checkbox"/> Landmark Value |

THEMATIC CONTEXT

REFERENCES:

DATE:
7.6.89



PHOTOGRAPH
Film No. 9
Negative No. 7
COMMENTS

PREPARED FOR NATIONAL ESTATE COMMITTEE (VICTORIA) & SHIRE OF CRESWICK BY
LESTER TROPMAN AND ASSOCIATES, WENDY JACOBS, CHRIS McCONVILLE AND RICHARD AITKEN. 1989
Suite 122, 18 Argyle Street, Sydney. N.S.W. 2000 Facsimile (02) 251 6109 Telephone (02) 251 3250

HERITAGE STUDY -- SHIRE OF CRESWICK

LISTINGS:

NATIONAL TRUST
CLASSIFIED RECORDED FILE NO.
NATIONAL ESTATE REGISTER
HISTORIC BUILDINGS REGISTER
OTHER
TITLE DETAILS

NAME HOUSE
ADDRESS KING ST.
FILE NO.
MAP REF. 227
TOWN/DISTRICT CRESWICK
OWNER

STATEMENT OF SIGNIFICANCE

Although the verandah has been enclosed, the unusual siting on the creek flat and the roof forms and materials make this building an important element of the heritage of Creswick as it retains the form, and much of the materials and detail of the original structures that contribute to the character of Creswick.

PREDOMINANT PERIOD

- ☐ - Pre 1860
☒ - 1861-1879
☐ - 1880-1889
☐ - 1890-1905
☐ - 1906-1915
☐ - Post 1916

REASONS FOR LISTING IN THIS STUDY


- | | | | |
|--|--|-------------------------------------|---|
| <input type="checkbox"/> Historical | <input type="checkbox"/> Archeological | <input type="checkbox"/> Scientific | <input type="checkbox"/> Rarity Value |
| <input type="checkbox"/> Architectural | <input type="checkbox"/> Cultural | <input type="checkbox"/> Natural | <input checked="" type="checkbox"/> Group Value |
| <input type="checkbox"/> Social | <input type="checkbox"/> Aesthetic | | <input type="checkbox"/> Landmark Value |

THEMATIC CONTEXT

REFERENCES:

DATE:
31.5.89

PHOTOGRAPH
Film No. 2
Negative No. 21
COMMENTS



PREPARED FOR NATIONAL ESTATE COMMITTEE (VICTORIA) & SHIRE OF CRESWICK BY
LESTER TROPMAN AND ASSOCIATES, WENDY JACOBS, CHRIS McCONVILLE AND RICHARD AITKEN. 1989
Suite 122, 18 Argyle Street, Sydney. N.S.W. 2000 Facsimile (02) 251 6109 Telephone (02) 251 3250

HERITAGE STUDY -- SHIRE OF CRESWICK

LISTINGS:

NATIONAL TRUST
CLASSIFIED RECORDED FILE NO.
NATIONAL ESTATE REGISTER
HISTORIC BUILDINGS REGISTER
OTHER
TITLE DETAILS

NAME HOUSE
ADDRESS GOVERNMENT RD (NTH KING ST)
FILE NO. 228
MAP REF.
TOWN/DISTRICT CRESWICK
OWNER

STATEMENT OF SIGNIFICANCE

This hipped roof timber house is sited away from other houses on the creek flat. The building is an important element of the heritage of Creswick as it retains the form, and much of the materials and detail of the original structures that contribute to the character of Creswick.

PREDOMINANT PERIOD

- ☐ - Pre 1860
☒ - 1861-1879
☐ - 1880-1889
☐ - 1890-1905
☐ - 1906-1915
☐ - Post 1916


REASONS FOR LISTING IN THIS STUDY

- ☐ Historical ☐ Archeological ☐ Scientific ☐ Rarity Value
☐ Architectural ☐ Cultural ☐ Natural ☒ Group Value
☐ Social ☐ Aesthetic ☐ Landmark Value

THEMATIC CONTEXT

REFERENCES:

DATE;
7.6.89



PHOTOGRAPH
Film No. 9
Negative No. 8
COMMENTS

PREPARED FOR NATIONAL ESTATE COMMITTEE (VICTORIA) & SHIRE OF CRESWICK BY
LESTER TROPMAN AND ASSOCIATES, WENDY JACOBS, CHRIS McCONVILLE AND RICHARD AITKEN. 1989
Suite 122, 18 Argyle Street, Sydney. N.S.W. 2000 Facsimile (02) 251 6109 Telephone (02) 251 3250

HERITAGE STUDY -- SHIRE OF CRESWICK

LISTINGS:

NATIONAL TRUST
CLASSIFIED RECORDED FILE NO.
NATIONAL ESTATE REGISTER
HISTORIC BUILDINGS REGISTER
OTHER
TITLE DETAILS

NAME HOUSE
ADDRESS GOVERNMENT RD (OFF LEE ST)
FILE NO. 230
MAP REF.
TOWN/DISTRICT CRESWICK
OWNER

STATEMENT OF SIGNIFICANCE

This gable roofed timber cottage is an important element of the heritage of Creswick as it retains the form, and much of the materials and detail of the original structures that contribute to the character of Creswick.

PREDOMINANT PERIOD

- ☐ - Pre 1860
- ☐ - 1861-1879
- ☒ - 1880-1889
- ☐ - 1890-1905
- ☐ - 1906-1915
- ☐ - Post 1916

REASONS FOR LISTING IN THIS STUDY

- | | | | |
|--|--|-------------------------------------|---|
| <input type="checkbox"/> Historical | <input type="checkbox"/> Archeological | <input type="checkbox"/> Scientific | <input type="checkbox"/> Rarity Value |
| <input type="checkbox"/> Architectural | <input type="checkbox"/> Cultural | <input type="checkbox"/> Natural | <input type="checkbox"/> Group Value |
| <input type="checkbox"/> Social | <input type="checkbox"/> Aesthetic | | <input type="checkbox"/> Landmark Value |

THEMATIC CONTEXT

REFERENCES:

DATE:
7.6.89



PHOTOGRAPH
Film No. 7
Negative No. 22
COMMENTS

PREPARED FOR NATIONAL ESTATE COMMITTEE (VICTORIA) & SHIRE OF CRESWICK BY
LESTER TROPMAN AND ASSOCIATES, WENDY JACOBS, CHRIS McCONVILLE AND RICHARD AITKEN. 1989
Suite 122, 18 Argyle Street, Sydney. N.S.W. 2000 Facsimile (02) 251 6109 Telephone (02) 251 3250

HERITAGE STUDY -- SHIRE OF CRESWICK

LISTINGS:

NATIONAL TRUST
CLASSIFIED RECORDED FILE NO.
NATIONAL ESTATE REGISTER
HISTORIC BUILDINGS REGISTER
OTHER
TITLE DETAILS

NAME HOUSE
ADDRESS 58 LEWERS ST
FILE NO. 231
MAP REF.
TOWN/DISTRICT CRESWICK
OWNER

STATEMENT OF SIGNIFICANCE

This double hipped roof timber cottage has had the windows replaced, the chimney replaced and has lost any decoration it may have had to the verandah. The building is an important element in the streetscape as it retains the form, and much of the materials and detail of the original structures that contribute to the character of this precinct.

PREDOMINANT PERIOD

- ☐ - Pre 1860
☐ - 1861-1879
☒ - 1880-1889
☐ - 1890-1905
☐ - 1906-1915
☐ - Post 1916

REASONS FOR LISTING IN THIS STUDY

- | | | | |
|--|--|---|---|
| <input type="checkbox"/> Historical | <input type="checkbox"/> Archeological | <input type="checkbox"/> Scientific | <input type="checkbox"/> Rarity Value |
| <input type="checkbox"/> Architectural | <input type="checkbox"/> Cultural | <input type="checkbox"/> Natural | <input checked="" type="checkbox"/> Group Value |
| <input type="checkbox"/> Social | <input type="checkbox"/> Aesthetic | <input type="checkbox"/> Landmark Value | |

THEMATIC CONTEXT

REFERENCES:

DATE:


7/6/89

PHOTOGRAPH

Film No. 6

Negative No. 13

COMMENTS



PREPARED FOR NATIONAL ESTATE COMMITTEE (VICTORIA) & SHIRE OF CRESWICK BY
LESTER TROPMAN AND ASSOCIATES, WENDY JACOBS, CHRIS McCONVILLE AND RICHARD AITKEN. 1989
Suite 122, 18 Argyle Street, Sydney. N.S.W. 2000 Facsimile (02) 251 6109 Telephone (02) 251 3250

HERITAGE STUDY -- SHIRE OF CRESWICK

LISTINGS:

NATIONAL TRUST
 CLASSIFIED RECORDED FILE NO.
 NATIONAL ESTATE REGISTER
 HISTORIC BUILDINGS REGISTER
 OTHER
 TITLE DETAILS

NAME HOUSE
 ADDRESS 60 LEWERS ST
 FILE NO. 232
 MAP REF.
 TOWN/DISTRICT CRESWICK
 OWNER

STATEMENT OF SIGNIFICANCE

The building is an important element in the streetscape as it retains the form, and much of the materials and detail of the original structures that contribute to the character of this precinct.

PREDOMINANT PERIOD

- ☐ - Pre 1860
☒ - 1861-1879
☐ - 1880-1889
☐ - 1890-1905
☐ - 1906-1915
☐ - Post 1916


REASONS FOR LISTING IN THIS STUDY

- | | | | |
|--|--|-------------------------------------|---|
| <input type="checkbox"/> Historical | <input type="checkbox"/> Archeological | <input type="checkbox"/> Scientific | <input type="checkbox"/> Rarity Value |
| <input type="checkbox"/> Architectural | <input type="checkbox"/> Cultural | <input type="checkbox"/> Natural | <input checked="" type="checkbox"/> Group Value |
| <input type="checkbox"/> Social | <input type="checkbox"/> Aesthetic | | <input type="checkbox"/> Landmark Value |

THEMATIC CONTEXT

REFERENCES:

DATE;
 7/6/89



PHOTOGRAPH
 Film No. 6
 Negative No. 14
 COMMENTS

PREPARED FOR NATIONAL ESTATE COMMITTEE (VICTORIA) & SHIRE OF CRESWICK BY
 LESTER TROPMAN AND ASSOCIATES, WENDY JACOBS, CHRIS McCONVILLE AND RICHARD AITKEN. 1989
 Suite 122, 18 Argyle Street, Sydney. N.S.W. 2000 Facsimile (02) 251 6109 Telephone (02) 251 3250

HERITAGE STUDY -- SHIRE OF CRESWICK

LISTINGS:

NATIONAL TRUST
CLASSIFIED RECORDED FILE NO.
NATIONAL ESTATE REGISTER
HISTORIC BUILDINGS REGISTER
OTHER
TITLE DETAILS

NAME HOUSE
ADDRESS 1 LITTLE KING ST
FILE NO. 233
MAP REF.
TOWN/DISTRICT CRESWICK
OWNER

STATEMENT OF SIGNIFICANCE

This hipped roof timber cottage is an important element of the heritage of Creswick as it retains the form, and much of the materials and detail of the original structures that contribute to the character of Creswick.

PREDOMINANT PERIOD

- ☐ - Pre 1860
☒ - 1861-1879
☐ - 1880-1889
☐ - 1890-1905
☐ - 1906-1915
☐ - Post 1916

REASONS FOR LISTING IN THIS STUDY

- | | | | |
|--|--|-------------------------------------|---|
| <input type="checkbox"/> Historical | <input type="checkbox"/> Archeological | <input type="checkbox"/> Scientific | <input type="checkbox"/> Rarity Value |
| <input type="checkbox"/> Architectural | <input type="checkbox"/> Cultural | <input type="checkbox"/> Natural | <input checked="" type="checkbox"/> Group Value |
| <input type="checkbox"/> Social | <input type="checkbox"/> Aesthetic | | <input type="checkbox"/> Landmark Value |

THEMATIC CONTEXT

REFERENCES:

DATE:
7.6.89

PHOTOGRAPH
Film No. 9
Negative No. 9
COMMENTS



PREPARED FOR NATIONAL ESTATE COMMITTEE (VICTORIA) & SHIRE OF CRESWICK BY
LESTER TROPMAN AND ASSOCIATES, WENDY JACOBS, CHRIS McCONVILLE AND RICHARD AITKEN. 1989
Suite 122, 18 Argyle Street, Sydney. N.S.W. 2000 Facsimile (02) 251 6109 Telephone (02) 251 3250

HERITAGE STUDY -- SHIRE OF CRESWICK

LISTINGS:

NATIONAL TRUST
 CLASSIFIED RECORDED FILE NO.
 NATIONAL ESTATE REGISTER
 HISTORIC BUILDINGS REGISTER
 OTHER
 TITLE DETAILS

NAME HOUSE
 ADDRESS CNR LUTTET ST & 90A RD
 FILE NO. 234
 MAP REF.
 TOWN/DISTRICT CRESWICK
 OWNER

STATEMENT OF SIGNIFICANCE

Although re-clad this double hipped roof house is an important element of the heritage of Creswick as it retains the form, and much of the materials and detail of the original structures that contribute to the character of Creswick.

PREDOMINANT PERIOD

- ☐ - Pre 1860
☐ - 1861-1879
☒ - 1880-1889
☐ - 1890-1905
☐ - 1906-1915
☐ - Post 1916

REASONS FOR LISTING IN THIS STUDY


- | | | | |
|--|--|-------------------------------------|---|
| <input type="checkbox"/> Historical | <input type="checkbox"/> Archeological | <input type="checkbox"/> Scientific | <input type="checkbox"/> Rarity Value |
| <input type="checkbox"/> Architectural | <input type="checkbox"/> Cultural | <input type="checkbox"/> Natural | <input checked="" type="checkbox"/> Group Value |
| <input type="checkbox"/> Social | <input type="checkbox"/> Aesthetic | | <input type="checkbox"/> Landmark Value |

THEMATIC CONTEXT

REFERENCES:

DATE:

7.6.89



PHOTOGRAPH

Film No. 6

Negative No. 1

COMMENTS

PREPARED FOR NATIONAL ESTATE COMMITTEE (VICTORIA) & SHIRE OF CRESWICK BY
 LESTER TROPMAN AND ASSOCIATES, WENDY JACOBS, CHRIS McCONVILLE AND RICHARD AITKEN. 1989
 Suite 122, 18 Argyle Street, Sydney. N.S.W. 2000 Facsimile (02) 251 6109 Telephone (02) 251 3250

HERITAGE STUDY -- SHIRE OF CRESWICK

LISTINGS:

NATIONAL TRUST
CLASSIFIED RECORDED FILE NO.
NATIONAL ESTATE REGISTER
HISTORIC BUILDINGS REGISTER
OTHER
TITLE DETAILS

NAME HOUSE
ADDRESS LUTTET ST
FILE NO. 235
MAP REF.
TOWN/DISTRICT CRESWICK
OWNER

STATEMENT OF SIGNIFICANCE

This triple hipped roof house with smaller detached cottage behind is an important element in the area as it retains the form, and much of the materials and detail of the original structures that contribute to the character of this precinct.

PREDOMINANT PERIOD

- ☐ - Pre 1860
☐ - 1861-1879
☒ - 1880-1889
☐ - 1890-1905
☐ - 1906-1915
☐ - Post 1916

REASONS FOR LISTING IN THIS STUDY


- | | | | |
|--|--|-------------------------------------|---|
| <input type="checkbox"/> Historical | <input type="checkbox"/> Archeological | <input type="checkbox"/> Scientific | <input type="checkbox"/> Rarity Value |
| <input type="checkbox"/> Architectural | <input type="checkbox"/> Cultural | <input type="checkbox"/> Natural | <input checked="" type="checkbox"/> Group Value |
| <input type="checkbox"/> Social | <input type="checkbox"/> Aesthetic | | <input type="checkbox"/> Landmark Value |

THEMATIC CONTEXT

REFERENCES:

DATE;
7.6.89

PHOTOGRAPH
Film No. 6
Negative No. 2
COMMENTS



PREPARED FOR NATIONAL ESTATE COMMITTEE (VICTORIA) & SHIRE OF CRESWICK BY
LESTER TROPMAN AND ASSOCIATES, WENDY JACOBS, CHRIS McCONVILLE AND RICHARD AITKEN. 1989
Suite 122, 18 Argyle Street, Sydney. N.S.W. 2000 Facsimile (02) 251 6109 Telephone (02) 251 3250

HERITAGE STUDY -- SHIRE OF CRESWICK

LISTINGS:

NATIONAL TRUST
CLASSIFIED RECORDED FILE NO.
NATIONAL ESTATE REGISTER
HISTORIC BUILDINGS REGISTER
OTHER
TITLE DETAILS

NAME FORMER HOTEL
ADDRESS LUTTET ST
FILE NO. 236
MAP REF.
TOWN/DISTRICT CRESWICK
OWNER

STATEMENT OF SIGNIFICANCE

This is one of the few brick buildings in this area and was once an hotel. The building is an important element in the area as it retains the form, and much of the materials and detail of the original structures that contribute to the character of this precinct.

Source: Tom Evans

PREDOMINANT PERIOD

- ☐ - Pre 1860
☐ - 1861-1879
☒ - 1880-1889
☐ - 1890-1905
☐ - 1906-1915
☐ - Post 1916

REASONS FOR LISTING IN THIS STUDY

- | | | | |
|--|--|-------------------------------------|---|
| <input type="checkbox"/> Historical | <input type="checkbox"/> Archeological | <input type="checkbox"/> Scientific | <input type="checkbox"/> Rarity Value |
| <input type="checkbox"/> Architectural | <input type="checkbox"/> Cultural | <input type="checkbox"/> Natural | <input checked="" type="checkbox"/> Group Value |
| <input type="checkbox"/> Social | <input type="checkbox"/> Aesthetic | | <input type="checkbox"/> Landmark Value |

THEMATIC CONTEXT

REFERENCES:

DATE:
7.6.89

PHOTOGRAPH

Film No. 6
Negative No. 3
COMMENTS

PREPARED FOR NATIONAL ESTATE COMMITTEE (VICTORIA) & SHIRE OF CRESWICK BY
LESTER TROPMAN AND ASSOCIATES, WENDY JACOBS, CHRIS McCONVILLE AND RICHARD AITKEN. 1989
Suite 122, 18 Argyle Street, Sydney. N.S.W. 2000 Facsimile (02) 251 6109 Telephone (02) 251 3250

HERITAGE STUDY -- SHIRE OF CRESWICK

LISTINGS:

NATIONAL TRUST
CLASSIFIED RECORDED FILE NO.
NATIONAL ESTATE REGISTER
HISTORIC BUILDINGS REGISTER
OTHER
TITLE DETAILS

NAME HOUSE
ADDRESS LUTTET ST
FILE NO. 237
MAP REF.
TOWN/DISTRICT CRESWICK
OWNER

STATEMENT OF SIGNIFICANCE

This double gable roofed cottage is an important element in the area as it retains the form, and much of the materials and detail of the original structures that contribute to the character of this precinct.

PREDOMINANT PERIOD

- ☐ - Pre 1860
☒ - 1861-1879
☐ - 1880-1889
☐ - 1890-1905
☐ - 1906-1915
☐ - Post 1916

REASONS FOR LISTING IN THIS STUDY


- | | | | |
|--|--|-------------------------------------|---|
| <input type="checkbox"/> Historical | <input type="checkbox"/> Archeological | <input type="checkbox"/> Scientific | <input type="checkbox"/> Rarity Value |
| <input type="checkbox"/> Architectural | <input type="checkbox"/> Cultural | <input type="checkbox"/> Natural | <input checked="" type="checkbox"/> Group Value |
| <input type="checkbox"/> Social | <input type="checkbox"/> Aesthetic | | <input type="checkbox"/> Landmark Value |

THEMATIC CONTEXT

REFERENCES:

DATE;
7.6.89

PHOTOGRAPH
Film No. 6
Negative No. 4
COMMENTS



PREPARED FOR NATIONAL ESTATE COMMITTEE (VICTORIA) & SHIRE OF CRESWICK BY
LESTER TROPMAN AND ASSOCIATES, WENDY JACOBS, CHRIS McCONVILLE AND RICHARD AITKEN. 1989
Suite 122, 18 Argyle Street, Sydney. N.S.W. 2000 Facsimile (02) 251 6109 Telephone (02) 251 3250

HERITAGE STUDY -- SHIRE OF CRESWICK

LISTINGS:

NATIONAL TRUST
CLASSIFIED RECORDED FILE NO.
NATIONAL ESTATE REGISTER
HISTORIC BUILDINGS REGISTER
OTHER
TITLE DETAILS

NAME HOUSE
ADDRESS 46 LUTTET ST
FILE NO. 238
MAP REF.
TOWN/DISTRICT CRESWICK
OWNER

STATEMENT OF SIGNIFICANCE

Although the verandah and windows have been altered, this building is an important element in the area as it retains the form, and much of the materials and detail of the original structures that contribute to the character of this precinct.

PREDOMINANT PERIOD

- ☐ - Pre 1860
☐ - 1861-1879
☒ - 1880-1889
☐ - 1890-1905
☐ - 1906-1915
☐ - Post 1916

REASONS FOR LISTING IN THIS STUDY

- | | | | |
|--|--|-------------------------------------|---|
| <input type="checkbox"/> Historical | <input type="checkbox"/> Archeological | <input type="checkbox"/> Scientific | <input type="checkbox"/> Rarity Value |
| <input type="checkbox"/> Architectural | <input type="checkbox"/> Cultural | <input type="checkbox"/> Natural | <input checked="" type="checkbox"/> Group Value |
| <input type="checkbox"/> Social | <input type="checkbox"/> Aesthetic | | <input type="checkbox"/> Landmark Value |

THEMATIC CONTEXT

REFERENCES:


DATE;

7.6.89

PHOTOGRAPH

Film No. 6
Negative No. 5

COMMENTS



PREPARED FOR NATIONAL ESTATE COMMITTEE (VICTORIA) & SHIRE OF CRESWICK BY
LESTER TROPMAN AND ASSOCIATES, WENDY JACOBS, CHRIS McCONVILLE AND RICHARD AITKEN. 1989
Suite 122, 18 Argyle Street, Sydney. N.S.W. 2000 Facsimile (02) 251 6109 Telephone (02) 251 3250

HERITAGE STUDY -- SHIRE OF CRESWICK

LISTINGS:

NATIONAL TRUST

CLASSIFIED RECORDED FILE NO.

NATIONAL ESTATE REGISTER

HISTORIC BUILDINGS REGISTER

OTHER

TITLE DETAILS

NAME HOUSE

ADDRESS CNR LUTTET & ELIZABETH STS.

FILE NO. 239

MAP REF.

TOWN/DISTRICT CRESWICK

OWNER

STATEMENT OF SIGNIFICANCE

This high pitched gable roofed house is an important element in the area as it retains the form, and much of the materials and detail of the original structures that contribute to the character of this precinct.

PREDOMINANT PERIOD

☐ - Pre 1860

☒ - 1861-1879

☐ - 1880-1889

☐ - 1890-1905

☐ - 1906-1915

☐ - Post 1916

REASONS FOR LISTING IN THIS STUDY

☐ Historical

☐ Archeological

☐ Scientific

☐ Rarity Value

☐ Architectural

☐ Cultural

☐ Natural

☒ Group Value

☐ Social

☐ Aesthetic

☐ Landmark Value

THEMATIC CONTEXT

REFERENCES:

DATE;


7.6.89

PHOTOGRAPH

Film No. 6

Negative No. 6

COMMENTS



PREPARED FOR NATIONAL ESTATE COMMITTEE (VICTORIA) & SHIRE OF CRESWICK BY
LESTER TROPMAN AND ASSOCIATES, WENDY JACOBS, CHRIS McCONVILLE AND RICHARD AITKEN. 1989
Suite 122, 18 Argyle Street, Sydney. N.S.W. 2000 Facsimile (02) 251 6109 Telephone (02) 251 3250

HERITAGE STUDY -- SHIRE OF CRESWICK

LISTINGS:

NATIONAL TRUST
CLASSIFIED RECORDED FILE NO.
NATIONAL ESTATE REGISTER
HISTORIC BUILDINGS REGISTER
OTHER
TITLE DETAILS

NAME HOUSE
ADDRESS 71 MACS ST.
FILE NO. 241
MAP REF.
TOWN/DISTRICT CRESWICK
OWNER

STATEMENT OF SIGNIFICANCE

The combination of hip and transverse gable roofs give this house an unusual form. The building is an important element of the heritage of Creswick as it retains the form, and much of the materials and detail of the original structures that contribute to the character of Creswick.

PREDOMINANT PERIOD

- ☐ - Pre 1860
☒ - 1861-1879
☐ - 1880-1889
☐ - 1890-1905
☐ - 1906-1915
☐ - Post 1916

REASONS FOR LISTING IN THIS STUDY


- | | | | |
|--|--|-------------------------------------|---|
| <input type="checkbox"/> Historical | <input type="checkbox"/> Archeological | <input type="checkbox"/> Scientific | <input type="checkbox"/> Rarity Value |
| <input type="checkbox"/> Architectural | <input type="checkbox"/> Cultural | <input type="checkbox"/> Natural | <input checked="" type="checkbox"/> Group Value |
| <input type="checkbox"/> Social | <input type="checkbox"/> Aesthetic | | <input type="checkbox"/> Landmark Value |

THEMATIC CONTEXT

REFERENCES:

DATE;
31.5.89

PHOTOGRAPH
Film No. 2
Negative No. 22
COMMENTS



PREPARED FOR NATIONAL ESTATE COMMITTEE (VICTORIA) & SHIRE OF CRESWICK BY
LESTER TROPMAN AND ASSOCIATES, WENDY JACOBS, CHRIS McCONVILLE AND RICHARD AITKEN. 1989
Suite 122, 18 Argyle Street, Sydney. N.S.W. 2000 Facsimile (02) 251 6109 Telephone (02) 251 3250

HERITAGE STUDY -- SHIRE OF CRESWICK

LISTINGS:

NATIONAL TRUST
 CLASSIFIED RECORDED FILE NO.
 NATIONAL ESTATE REGISTER
 HISTORIC BUILDINGS REGISTER
 OTHER
 TITLE DETAILS

NAME HOUSE
 ADDRESS 73 MACS ST
 FILE NO. 242
 MAP REF.
 TOWN/DISTRICT CRESWICK
 OWNER

STATEMENT OF SIGNIFICANCE

This double hipped roof timber house is an important element of the heritage of Creswick as it retains the form, and much of the materials and detail of the original structures that contribute to the character of Creswick.

PREDOMINANT PERIOD

- ☐ - Pre 1860.
☐ - 1861-1879
☒ - 1880-1889
☐ - 1890-1905
☐ - 1906-1915
☐ - Post 1916

REASONS FOR LISTING IN THIS STUDY


- | | | | |
|--|--|---|---|
| <input type="checkbox"/> Historical | <input type="checkbox"/> Archeological | <input type="checkbox"/> Scientific | <input type="checkbox"/> Rarity Value |
| <input type="checkbox"/> Architectural | <input type="checkbox"/> Cultural | <input type="checkbox"/> Natural | <input checked="" type="checkbox"/> Group Value |
| <input type="checkbox"/> Social | <input type="checkbox"/> Aesthetic | <input type="checkbox"/> Landmark Value | |

THEMATIC CONTEXT

REFERENCES:

DATE:
 31.5.89

PHOTOGRAPH
 Film No. 2
 Negative No. 23
 COMMENTS



PREPARED FOR NATIONAL ESTATE COMMITTEE (VICTORIA) & SHIRE OF CRESWICK BY
 LESTER TROPAN AND ASSOCIATES, WENDY JACOBS, CHRIS McCONVILLE AND RICHARD AITKEN. 1989
 Suite 122, 18 Argyle Street, Sydney. N.S.W. 2000 Facsimile (02) 251 6109 Telephone (02) 251 3250

HERITAGE STUDY -- SHIRE OF CRESWICK

LISTINGS:

NATIONAL TRUST
CLASSIFIED RECORDED FILE NO.
NATIONAL ESTATE REGISTER
HISTORIC BUILDINGS REGISTER
OTHER
TITLE DETAILS

NAME HOUSE
ADDRESS 10 MELBOURNE RD
FILE NO. 244
MAP REF.
TOWN/DISTRICT CRESWICK
OWNER

STATEMENT OF SIGNIFICANCE

This high pitched gable roof timber cottage is reputed to be one of the oldest buildings in Creswick. From the style and materials it could date from c1860 when Melbourne Road was a busy commercial and residential area. The verandah has been altered but the building is an important element in the streetscape as it retains the form, and much of the materials and detail of the original structures that contribute to the character of this precinct.

Source: Harry Barclay

PREDOMINANT PERIOD

- ☒ - Pre 1860
☐ - 1861-1879
☐ - 1880-1889
☐ - 1890-1905
☐ - 1906-1915
☐ - Post 1916

REASONS FOR LISTING IN THIS STUDY

- | | | | |
|--|--|-------------------------------------|--|
| <input type="checkbox"/> Historical | <input type="checkbox"/> Archeological | <input type="checkbox"/> Scientific | <input checked="" type="checkbox"/> Rarity Value |
| <input type="checkbox"/> Architectural | <input type="checkbox"/> Cultural | <input type="checkbox"/> Natural | <input checked="" type="checkbox"/> Group Value |
| <input type="checkbox"/> Social | <input type="checkbox"/> Aesthetic | | <input type="checkbox"/> Landmark Value |

THEMATIC CONTEXT

REFERENCES:

DATE:


7.6.89

PHOTOGRAPH

Film No. 7

Negative No. 23

COMMENTS



PREPARED FOR NATIONAL ESTATE COMMITTEE (VICTORIA) & SHIRE OF CRESWICK BY
LESTER TROPMAN AND ASSOCIATES, WENDY JACOBS, CHRIS McCONVILLE AND RICHARD AITKEN. 1989
Suite 122, 18 Argyle Street, Sydney. N.S.W. 2000 Facsimile (02) 251 6109 Telephone (02) 251 3250

HERITAGE STUDY -- SHIRE OF CRESWICK

LISTINGS:

NATIONAL TRUST
CLASSIFIED RECORDED FILE NO.
NATIONAL ESTATE REGISTER
HISTORIC BUILDINGS REGISTER
OTHER
TITLE DETAILS

NAME HOUSE
ADDRESS 12 MELBOURNE RD
FILE NO. 245
MAP REF.
TOWN/DISTRICT CRESWICK
OWNER

STATEMENT OF SIGNIFICANCE

This hipped roofed house has a bull nosed verandah and ornate polychrome chimneys. It was the home of Mr. Coghlan who operated the Crushing Battery. Although of a later period than the heyday of Melbourne road it is an important element in the streetscape as it retains the form, and much of the materials and detail of the original structures and contributes to the character of this precinct.

Sources: Tom Evans, Harry Barclay, local residents.

PREDOMINANT PERIOD

- ☐ - Pre 1860
☐ - 1861-1879
☒ - 1880-1889
☐ - 1890-1905
☐ - 1906-1915
☐ - Post 1916

REASONS FOR LISTING IN THIS STUDY


- | | | | |
|--|--|-------------------------------------|---|
| <input type="checkbox"/> Historical | <input type="checkbox"/> Archeological | <input type="checkbox"/> Scientific | <input type="checkbox"/> Rarity Value |
| <input type="checkbox"/> Architectural | <input type="checkbox"/> Cultural | <input type="checkbox"/> Natural | <input checked="" type="checkbox"/> Group Value |
| <input type="checkbox"/> Social | <input type="checkbox"/> Aesthetic | | <input type="checkbox"/> Landmark Value |

THEMATIC CONTEXT

REFERENCES:

DATE;
7. 6. 89

PHOTOGRAPH
Film No. 7
Negative No. 27
COMMENTS



PREPARED FOR NATIONAL ESTATE COMMITTEE (VICTORIA) & SHIRE OF CRESWICK BY
LESTER TROPAN AND ASSOCIATES, WENDY JACOBS, CHRIS McCONVILLE AND RICHARD AITKEN. 1989
Suite 122, 18 Argyle Street, Sydney. N.S.W. 2000 Facsimile (02) 251 6109 Telephone (02) 251 3250

HERITAGE STUDY -- SHIRE OF CRESWICK

LISTINGS:

NATIONAL TRUST
CLASSIFIED RECORDED FILE NO.
NATIONAL ESTATE REGISTER
HISTORIC BUILDINGS REGISTER
OTHER
TITLE DETAILS

NAME FORMER SHOP
ADDRESS 13 MELBOURNE RD.
FILE NO. 246
MAP REF.
TOWN/DISTRICT CRESWICK.
OWNER

STATEMENT OF SIGNIFICANCE

This unusual double transverse hipped roof building is built on the street with a cantilevered verandah. This suggests that it was built as a shop. The building is an important element in the streetscape as it retains the form, and much of the materials and detail of the original structures that contribute to the character of this precinct.

PREDOMINANT PERIOD

- ☐ - Pre 1860
☒ - 1861-1879
☐ - 1880-1889
☐ - 1890-1905
☐ - 1906-1915
☐ - Post 1916

REASONS FOR LISTING IN THIS STUDY


- | | | | |
|--|--|-------------------------------------|---|
| <input type="checkbox"/> Historical | <input type="checkbox"/> Archeological | <input type="checkbox"/> Scientific | <input type="checkbox"/> Rarity Value |
| <input type="checkbox"/> Architectural | <input type="checkbox"/> Cultural | <input type="checkbox"/> Natural | <input checked="" type="checkbox"/> Group Value |
| <input type="checkbox"/> Social | <input type="checkbox"/> Aesthetic | | <input type="checkbox"/> Landmark Value |

THEMATIC CONTEXT

REFERENCES:

DATE:
7.6.89

PHOTOGRAPH
Film No. 7
Negative No. 29
COMMENTS



PREPARED FOR NATIONAL ESTATE COMMITTEE (VICTORIA) & SHIRE OF CRESWICK BY
LESTER TROPMAN AND ASSOCIATES, WENDY JACOBS, CHRIS McCONVILLE AND RICHARD AITKEN. 1989
Suite 122, 18 Argyle Street, Sydney. N.S.W. 2000 Facsimile (02) 251 6109 Telephone (02) 251 3250

HERITAGE STUDY -- SHIRE OF CRESWICK

LISTINGS:

NATIONAL TRUST
CLASSIFIED RECORDED FILE NO.
NATIONAL ESTATE REGISTER
HISTORIC BUILDINGS REGISTER
OTHER
TITLE DETAILS

NAME HOUSE
ADDRESS 14 MELBOURNE RD.
FILE NO. 247
MAP REF.
TOWN/DISTRICT CRESWICK
OWNER

STATEMENT OF SIGNIFICANCE

This double hipped roof house has had the verandah altered and new chimneys added. The building is an important element in the streetscape as it retains the form, and much of the materials and detail of the original structures that contribute to the character of this precinct.

PREDOMINANT PERIOD

- ☐ - Pre 1860
☒ - 1861-1879
☐ - 1880-1889
☐ - 1890-1905
☐ - 1906-1915
☐ - Post 1916

REASONS FOR LISTING IN THIS STUDY


- | | | | |
|--|--|-------------------------------------|---|
| <input type="checkbox"/> Historical | <input type="checkbox"/> Archeological | <input type="checkbox"/> Scientific | <input type="checkbox"/> Rarity Value |
| <input type="checkbox"/> Architectural | <input type="checkbox"/> Cultural | <input type="checkbox"/> Natural | <input checked="" type="checkbox"/> Group Value |
| <input type="checkbox"/> Social | <input type="checkbox"/> Aesthetic | | <input type="checkbox"/> Landmark Value |

THEMATIC CONTEXT

REFERENCES:

DATE;
7.6.89

PHOTOGRAPH
Film No. 7
Negative No. 28
COMMENTS



PREPARED FOR NATIONAL ESTATE COMMITTEE (VICTORIA) & SHIRE OF CRESWICK BY
LESTER TROPMAN AND ASSOCIATES, WENDY JACOBS, CHRIS McCONVILLE AND RICHARD AITKEN. 1989
Suite 122, 18 Argyle Street, Sydney. N.S.W. 2000 Facsimile (02) 251 6109 Telephone (02) 251 3250

HERITAGE STUDY -- SHIRE OF CRESWICK

LISTINGS:

NATIONAL TRUST
CLASSIFIED RECORDED FILE NO.
NATIONAL ESTATE REGISTER
HISTORIC BUILDINGS REGISTER
OTHER
TITLE DETAILS

NAME HOUSE
ADDRESS 19 MELBOURNE RD
FILE NO. 248
MAP REF.
TOWN/DISTRICT CRESWICK
OWNER

STATEMENT OF SIGNIFICANCE

This double gable house has lost some of its verandah decoration but remains an important element in the streetscape as it retains the form, and much of the materials and detail of the original structures that contribute to the character of this precinct.

PREDOMINANT PERIOD

- ☐ - Pre 1860
☐ - 1861-1879
☐ - 1880-1889
☐ - 1890-1905
☐ - 1906-1915
☐ - Post 1916

REASONS FOR LISTING IN THIS STUDY

- | | | | |
|--|--|---|---|
| <input type="checkbox"/> Historical | <input type="checkbox"/> Archeological | <input type="checkbox"/> Scientific | <input type="checkbox"/> Rarity Value |
| <input type="checkbox"/> Architectural | <input type="checkbox"/> Cultural | <input type="checkbox"/> Natural | <input checked="" type="checkbox"/> Group Value |
| <input type="checkbox"/> Social | <input type="checkbox"/> Aesthetic | <input type="checkbox"/> Landmark Value | |


THEMATIC CONTEXT

REFERENCES:

DATE;
7.6.89

PHOTOGRAPH

Film No. 7
Negative No. 30
COMMENTS



PREPARED FOR NATIONAL ESTATE COMMITTEE (VICTORIA) & SHIRE OF CRESWICK BY
LESTER TROPMAN AND ASSOCIATES, WENDY JACOBS, CHRIS McCONVILLE AND RICHARD AITKEN. 1989
Suite 122, 18 Argyle Street, Sydney. N.S.W. 2000 Facsimile (02) 251 6109 Telephone (02) 251 3250

HERITAGE STUDY -- SHIRE OF CRESWICK

LISTINGS:

NATIONAL TRUST
CLASSIFIED RECORDED FILE NO.
NATIONAL ESTATE REGISTER
HISTORIC BUILDINGS REGISTER
OTHER
TITLE DETAILS

NAME HOUSE
ADDRESS 28 MELBOURNE RD
FILE NO. 250
MAP REF.
TOWN/DISTRICT CRESWICK
OWNER

STATEMENT OF SIGNIFICANCE

The verandah of this high hipped roof cottage has been filled in yet the building is an important element in the streetscape as it retains the form, and much of the materials and detail of the original structures that contribute to the character of this precinct.

PREDOMINANT PERIOD

- ☐ - Pre 1860
☒ - 1861-1879
☐ - 1880-1889
☐ - 1890-1905
☐ - 1906-1915
☐ - Post 1916

REASONS FOR LISTING IN THIS STUDY

- | | | | |
|--|--|-------------------------------------|---|
| <input type="checkbox"/> Historical | <input type="checkbox"/> Archeological | <input type="checkbox"/> Scientific | <input type="checkbox"/> Rarity Value |
| <input type="checkbox"/> Architectural | <input type="checkbox"/> Cultural | <input type="checkbox"/> Natural | <input checked="" type="checkbox"/> Group Value |
| <input type="checkbox"/> Social | <input type="checkbox"/> Aesthetic | | <input type="checkbox"/> Landmark Value |


THEMATIC CONTEXT

REFERENCES:

DATE:
7.6.89

PHOTOGRAPH

Film No. 7
Negative No. 31
COMMENTS



PREPARED FOR NATIONAL ESTATE COMMITTEE (VICTORIA) & SHIRE OF CRESWICK BY
LESTER TROPMAN AND ASSOCIATES, WENDY JACOBS, CHRIS McCONVILLE AND RICHARD AITKEN. 1989
Suite 122, 18 Argyle Street, Sydney. N.S.W. 2000 Facsimile (02) 251 6109 Telephone (02) 251 3250

HERITAGE STUDY -- SHIRE OF CRESWICK

LISTINGS:

NATIONAL TRUST
CLASSIFIED RECORDED FILE NO.
NATIONAL ESTATE REGISTER
HISTORIC BUILDINGS REGISTER
OTHER
TITLE DETAILS

NAME HOUSE
ADDRESS 29 MELBOURNE RD
FILE NO. 251
MAP REF.
TOWN/DISTRICT CRESWICK
OWNER

STATEMENT OF SIGNIFICANCE

This hipped roofed house has a bull-nosed verandah. The building is an important element in the streetscape as it retains the form, and much of the materials and detail of the original structures that contribute to the character of this precinct.

PREDOMINANT PERIOD

- ☐ - Pre 1860
☐ - 1861-1879
☐ - 1880-1889
☒ - 1890-1905
☐ - 1906-1915
☐ - Post 1916

REASONS FOR LISTING IN THIS STUDY

- | | | | |
|--|--|-------------------------------------|---|
| <input type="checkbox"/> Historical | <input type="checkbox"/> Archeological | <input type="checkbox"/> Scientific | <input type="checkbox"/> Rarity Value |
| <input type="checkbox"/> Architectural | <input type="checkbox"/> Cultural | <input type="checkbox"/> Natural | <input checked="" type="checkbox"/> Group Value |
| <input type="checkbox"/> Social | <input type="checkbox"/> Aesthetic | | <input type="checkbox"/> Landmark Value |

THEMATIC CONTEXT

REFERENCES:

DATE:


7.6.89

PHOTOGRAPH

Film No. 7

Negative No. 34

COMMENTS



PREPARED FOR NATIONAL ESTATE COMMITTEE (VICTORIA) & SHIRE OF CRESWICK BY
LESTER TROPMAN AND ASSOCIATES, WENDY JACOBS, CHRIS McCONVILLE AND RICHARD AITKEN. 1989
Suite 122, 18 Argyle Street, Sydney. N.S.W. 2000 Facsimile (02) 251 6109 Telephone (02) 251 3250

HERITAGE STUDY -- SHIRE OF CRESWICK

LISTINGS:

NATIONAL TRUST
CLASSIFIED RECORDED FILE NO.
NATIONAL ESTATE REGISTER
HISTORIC BUILDINGS REGISTER
OTHER
TITLE DETAILS

NAME FORMER SHOP
ADDRESS 30 MELBOURNE RD
FILE NO. 252
MAP REF.
TOWN/DISTRICT CRESWICK
OWNER

STATEMENT OF SIGNIFICANCE

This hipped roofed timber building is built on the street line and has a cantilevered verandah which suggests that it operated as a shop at one time. Although the building has been re-clad and had new windows installed it still is an important element in the streetscape as it retains the form, and some of the materials and detail of the original structures that contribute to the character of this precinct.

PREDOMINANT PERIOD

- ☐ - Pre 1860
☒ - 1861-1879
☐ - 1880-1889
☐ - 1890-1905
☐ - 1906-1915
☐ - Post 1916

REASONS FOR LISTING IN THIS STUDY


- | | | | |
|--|--|-------------------------------------|---|
| <input type="checkbox"/> Historical | <input type="checkbox"/> Archeological | <input type="checkbox"/> Scientific | <input type="checkbox"/> Rarity Value |
| <input type="checkbox"/> Architectural | <input type="checkbox"/> Cultural | <input type="checkbox"/> Natural | <input checked="" type="checkbox"/> Group Value |
| <input type="checkbox"/> Social | <input type="checkbox"/> Aesthetic | | <input type="checkbox"/> Landmark Value |

THEMATIC CONTEXT

REFERENCES:

DATE:
7.6.89

PHOTOGRAPH
Film No. 7
Negative No. 32
COMMENTS



PREPARED FOR NATIONAL ESTATE COMMITTEE (VICTORIA) & SHIRE OF CRESWICK BY
LESTER TROPMAN AND ASSOCIATES, WENDY JACOBS, CHRIS McCONVILLE AND RICHARD AITKEN. 1989
Suite 122, 18 Argyle Street, Sydney. N.S.W. 2000 Facsimile (02) 251 6109 Telephone (02) 251 3250

HERITAGE STUDY -- SHIRE OF CRESWICK

LISTINGS:

NATIONAL TRUST
CLASSIFIED RECORDED FILE NO.
NATIONAL ESTATE REGISTER
HISTORIC BUILDINGS REGISTER
OTHER
TITLE DETAILS

NAME HOUSE
ADDRESS MOORE ST
FILE NO. 254
MAP REF.
TOWN/DISTRICT CRESWICK
OWNER

STATEMENT OF SIGNIFICANCE

This hipped roof timber house has an unusual bay window with an awkwardly detailed verandah. The building is an important element of the heritage of Creswick as it retains the form, and much of the materials and detail of the original structures that contribute to the character of Creswick.

PREDOMINANT PERIOD

- ☐ - Pre 1860
☐ - 1861-1879
☐ - 1880-1889
☒ - 1890-1905
☐ - 1906-1915
☐ - Post 1916

REASONS FOR LISTING IN THIS STUDY

- | | | | |
|--|--|-------------------------------------|---|
| <input type="checkbox"/> Historical | <input type="checkbox"/> Archeological | <input type="checkbox"/> Scientific | <input type="checkbox"/> Rarity Value |
| <input type="checkbox"/> Architectural | <input type="checkbox"/> Cultural | <input type="checkbox"/> Natural | <input checked="" type="checkbox"/> Group Value |
| <input type="checkbox"/> Social | <input type="checkbox"/> Aesthetic | | <input type="checkbox"/> Landmark Value |

THEMATIC CONTEXT

REFERENCES:

DATE:


7.6.89

PHOTOGRAPH

Film No. 7

Negative No. 14

COMMENTS



PREPARED FOR NATIONAL ESTATE COMMITTEE (VICTORIA) & SHIRE OF CRESWICK BY
LESTER TROPMAN AND ASSOCIATES, WENDY JACOBS, CHRIS McCONVILLE AND RICHARD AITKEN. 1989
Suite 122, 18 Argyle Street, Sydney. N.S.W. 2000 Facsimile (02) 251 6109 Telephone (02) 251 3250

HERITAGE STUDY -- SHIRE OF CRESWICK

LISTINGS:

NATIONAL TRUST
CLASSIFIED RECORDED FILE NO.
NATIONAL ESTATE REGISTER
HISTORIC BUILDINGS REGISTER
OTHER
TITLE DETAILS

NAME HOUSE
ADDRESS 54 NAPIER ST
FILE NO. 255
MAP REF.
TOWN/DISTRICT CRESWICK
OWNER

STATEMENT OF SIGNIFICANCE

Although it has been re-clad in modern materials and had the verandah altered, this building is an important element in the streetscape as it retains the form, and much of the materials and detail of the original structures that contribute to the character of this precinct.

PREDOMINANT PERIOD

- ☐ - Pre 1860
☐ - 1861-1879
☒ - 1880-1889
☐ - 1890-1905
☐ - 1906-1915
☐ - Post 1916


REASONS FOR LISTING IN THIS STUDY

- | | | | |
|--|--|-------------------------------------|---|
| <input type="checkbox"/> Historical | <input type="checkbox"/> Archeological | <input type="checkbox"/> Scientific | <input type="checkbox"/> Rarity Value |
| <input type="checkbox"/> Architectural | <input type="checkbox"/> Cultural | <input type="checkbox"/> Natural | <input checked="" type="checkbox"/> Group Value |
| <input type="checkbox"/> Social | <input type="checkbox"/> Aesthetic | | <input type="checkbox"/> Landmark Value |

THEMATIC CONTEXT

REFERENCES:

DATE:
7.6.89



PHOTOGRAPH
Film No. 6
Negative No. 30
COMMENTS

PREPARED FOR NATIONAL ESTATE COMMITTEE (VICTORIA) & SHIRE OF CRESWICK BY
LESTER TROPMAN AND ASSOCIATES, WENDY JACOBS, CHRIS McCONVILLE AND RICHARD AITKEN. 1989
Suite 122, 18 Argyle Street, Sydney. N.S.W. 2000 Facsimile (02) 251 6109 Telephone (02) 251 3250

HERITAGE STUDY -- SHIRE OF CRESWICK

LISTINGS:

NATIONAL TRUST
CLASSIFIED RECORDED FILE NO.
NATIONAL ESTATE REGISTER
HISTORIC BUILDINGS REGISTER
OTHER
TITLE DETAILS

NAME HOUSE
ADDRESS NAPIER ST
FILE NO. 256
MAP REF.
TOWN/DISTRICT CRESWICK
OWNER

STATEMENT OF SIGNIFICANCE

Although it has been re-clad in modern materials and had the verandah altered, this building is an important element in the streetscape as it retains the form, and much of the materials and detail of the original structures that contribute to the character of this precinct.

PREDOMINANT PERIOD

- ☐ - Pre 1860
☒ - 1861-1879
☐ - 1880-1889
☐ - 1890-1905
☐ - 1906-1915
☐ - Post 1916

REASONS FOR LISTING IN THIS STUDY

- | | | | |
|--|--|-------------------------------------|---|
| <input type="checkbox"/> Historical | <input type="checkbox"/> Archeological | <input type="checkbox"/> Scientific | <input type="checkbox"/> Rarity Value |
| <input type="checkbox"/> Architectural | <input type="checkbox"/> Cultural | <input type="checkbox"/> Natural | <input checked="" type="checkbox"/> Group Value |
| <input type="checkbox"/> Social | <input type="checkbox"/> Aesthetic | | <input type="checkbox"/> Landmark Value |

THEMATIC CONTEXT

REFERENCES:

DATE:


7.6.89

PHOTOGRAPH

Film No. 6

Negative No. 26

COMMENTS



PREPARED FOR NATIONAL ESTATE COMMITTEE (VICTORIA) & SHIRE OF CRESWICK BY
LESTER TROPMAN AND ASSOCIATES, WENDY JACOBS, CHRIS McCONVILLE AND RICHARD AITKEN. 1989
Suite 122, 18 Argyle Street, Sydney. N.S.W. 2000 Facsimile (02) 251 6109 Telephone (02) 251 3250

HERITAGE STUDY -- SHIRE OF CRESWICK

LISTINGS:

NATIONAL TRUST

CLASSIFIED — RECORDED — FILE NO. 1045

NATIONAL ESTATE REGISTER

HISTORIC BUILDINGS REGISTER

OTHER

TITLE DETAILS

NAME CRESWICK DISTRICT HOSPITAL

ADDRESS NAPIER ST

FILE NO. 257

MAP REF.

TOWN/DISTRICT CRESWICK

OWNER

STATEMENT OF SIGNIFICANCE

The Creswick Hospital was built on this site in 1912 to replace the original hospital built in 1883, now part of the School of Forestry and Land Management (see No.321). The building was designed by the Public Works Department and was built on part of the old Gas Works paddock by W.J. Dingle of Maryborough. The grounds area is entered through imposing wrought iron gates and cast iron pillars. The single storey red brick and render buildings have low hipped terra-cotta roofs. The hospital is an important institution in the Shire and the buildings in their garden setting are important elements in the precinct.

Source: Architects Index, Melbourne University School of Architecture Library.
Creswick Historical Society, Historic Creswick Walking Tour p.5

PREDOMINANT PERIOD

- ☐ - Pre 1860
- ☐ - 1861-1879
- ☐ - 1880-1889
- ☐ - 1890-1905
- ☒ - 1906-1915
- ☐ - Post 1916

REASONS FOR LISTING IN THIS STUDY

- | | | | |
|--|--|-------------------------------------|---|
| <input checked="" type="checkbox"/> Historical | <input type="checkbox"/> Archeological | <input type="checkbox"/> Scientific | <input type="checkbox"/> Rarity Value |
| <input type="checkbox"/> Architectural | <input type="checkbox"/> Cultural | <input type="checkbox"/> Natural | <input type="checkbox"/> Group Value |
| <input checked="" type="checkbox"/> Social | <input type="checkbox"/> Aesthetic | | <input type="checkbox"/> Landmark Value |

THEMATIC CONTEXT

REFERENCES:

DATE:

7.6.89

PHOTOGRAPH

Film No. 6

Negative No. 27

COMMENTS



PREPARED FOR NATIONAL ESTATE COMMITTEE (VICTORIA) & SHIRE OF CRESWICK BY
LESTER TROPMAN AND ASSOCIATES, WENDY JACOBS, CHRIS McCONVILLE AND RICHARD AITKEN. 1989
Suite 122, 18 Argyle Street, Sydney, N.S.W. 2000 Facsimile (02) 251 6109 Telephone (02) 251 3250

HERITAGE STUDY -- SHIRE OF CRESWICK

LISTINGS:

NATIONAL TRUST
CLASSIFIED RECORDED FILE NO.
NATIONAL ESTATE REGISTER
HISTORIC BUILDINGS REGISTER
OTHER
TITLE DETAILS

NAME HOUSE
ADDRESS **B6 NAPIER ST**
FILE NO. **258**
MAP REF.
TOWN/DISTRICT **CRESWICK**
OWNER

STATEMENT OF SIGNIFICANCE

This timber villa would appear to date from the turn of the century. The side addition is a modern extension as is not compatible in roof form, set-back, finish or window proportions with the original building. The original building is an important element in the streetscape as it retains the form, and much of the materials and detail of the original structures that contribute to the character of this precinct.

PREDOMINANT PERIOD

- ☐ - Pre 1860
☐ - 1861-1879
☐ - 1880-1889
☒ - 1890-1905
☐ - 1906-1915
☐ - Post 1916

REASONS FOR LISTING IN THIS STUDY

- | | | | |
|--|--|---|---|
| <input type="checkbox"/> Historical | <input type="checkbox"/> Archeological | <input type="checkbox"/> Scientific | <input type="checkbox"/> Rarity Value |
| <input type="checkbox"/> Architectural | <input type="checkbox"/> Cultural | <input type="checkbox"/> Natural | <input checked="" type="checkbox"/> Group Value |
| <input type="checkbox"/> Social | <input type="checkbox"/> Aesthetic | <input type="checkbox"/> Landmark Value | |

THEMATIC CONTEXT

REFERENCES:

DATE:


31.5.89

PHOTOGRAPH

Film No. 5

Negative No. 20

COMMENTS



PREPARED FOR NATIONAL ESTATE COMMITTEE (VICTORIA) & SHIRE OF CRESWICK BY
LESTER TROPMAN AND ASSOCIATES, WENDY JACOBS, CHRIS McCONVILLE AND RICHARD AITKEN. 1989
Suite 122, 18 Argyle Street, Sydney. N.S.W. 2000 Facsimile (02) 251 6109 Telephone (02) 251 3250

HERITAGE STUDY -- SHIRE OF CRESWICK

LISTINGS:

NATIONAL TRUST
 CLASSIFIED RECORDED FILE NO.
 NATIONAL ESTATE REGISTER
 HISTORIC BUILDINGS REGISTER
 OTHER
 TITLE DETAILS

NAME HOUSE
 ADDRESS 90 NAPIER ST
 FILE NO. 259
 MAP REF.
 TOWN/DISTRICT CRESWICK
 OWNER

STATEMENT OF SIGNIFICANCE

This timber hipped roof villa has had its verandah posts and decoration altered but remains an important element in the streetscape as it retains the form, and much of the materials and detail of the original structures that contribute to the character of this precinct.

PREDOMINANT PERIOD

- ☐ Pre 1860
☐ 1861-1879
☒ 1880-1889
☐ 1890-1905
☐ 1906-1915
☐ Post 1916

REASONS FOR LISTING IN THIS STUDY

- | | | | |
|--|--|-------------------------------------|---|
| <input type="checkbox"/> Historical | <input type="checkbox"/> Archeological | <input type="checkbox"/> Scientific | <input type="checkbox"/> Rarity Value |
| <input type="checkbox"/> Architectural | <input type="checkbox"/> Cultural | <input type="checkbox"/> Natural | <input checked="" type="checkbox"/> Group Value |
| <input type="checkbox"/> Social | <input type="checkbox"/> Aesthetic | | <input type="checkbox"/> Landmark Value |

THEMATIC CONTEXT

REFERENCES:

DATE:
 31.5.89

PHOTOGRAPH
 Film No. 5
 Negative No. 18
 COMMENTS



PREPARED FOR NATIONAL ESTATE COMMITTEE (VICTORIA) & SHIRE OF CRESWICK BY
 LESTER TROPMAN AND ASSOCIATES, WENDY JACOBS, CHRIS McCONVILLE AND RICHARD AITKEN. 1989
 Suite 122, 18 Argyle Street, Sydney. N.S.W. 2000 Facsimile (02) 251 6109 Telephone (02) 251 3250

HERITAGE STUDY -- SHIRE OF CRESWICK

LISTINGS:

NATIONAL TRUST
CLASSIFIED RECORDED FILE NO.
NATIONAL ESTATE REGISTER
HISTORIC BUILDINGS REGISTER
OTHER
TITLE DETAILS

NAME HOUSE
ADDRESS 91 NAPIER ST
FILE NO. 260
MAP REF.
TOWN/DISTRICT CRESWICK
OWNER

STATEMENT OF SIGNIFICANCE

This elongated gable roofed building was one of the early bakeries in Creswick. There is a painting of this building by William Tibbetts. The building has had new windows installed and the verandah decoration removed yet it remains an important element in the streetscape as it retains the form, and much of the materials and detail of the original structures that contribute to the character of this precinct.

Source: Harry Barclay, local resident

PREDOMINANT PERIOD

- ☐ - Pre 1860
☒ - 1861-1879
☐ - 1880-1889
☐ - 1890-1905
☐ - 1906-1915
☐ - Post 1916

REASONS FOR LISTING IN THIS STUDY

- | | | | |
|--|--|-------------------------------------|---|
| <input type="checkbox"/> Historical | <input type="checkbox"/> Archeological | <input type="checkbox"/> Scientific | <input type="checkbox"/> Rarity Value |
| <input type="checkbox"/> Architectural | <input type="checkbox"/> Cultural | <input type="checkbox"/> Natural | <input checked="" type="checkbox"/> Group Value |
| <input type="checkbox"/> Social | <input type="checkbox"/> Aesthetic | | <input type="checkbox"/> Landmark Value |

THEMATIC CONTEXT

REFERENCES:

DATE;


31.5.89

PHOTOGRAPH

Film No. 5

Negative No. 19

COMMENTS



PREPARED FOR NATIONAL ESTATE COMMITTEE (VICTORIA) & SHIRE OF CRESWICK BY
LESTER TROPMAN AND ASSOCIATES, WENDY JACOBS, CHRIS McCONVILLE AND RICHARD AITKEN. 1989
Suite 122, 18 Argyle Street, Sydney. N.S.W. 2000 Facsimile (02) 251 6109 Telephone (02) 251 3250

HERITAGE STUDY -- SHIRE OF CRESWICK

LISTINGS:

NATIONAL TRUST

CLASSIFIED RECORDED

NATIONAL ESTATE REGISTER

HISTORIC BUILDINGS REGISTER

OTHER

TITLE DETAILS

FILE NO.

NAME HOUSE

ADDRESS 102 NAPIER ST

FILE NO. 261

MAP REF.

TOWN/DISTRICT CRESWICK

OWNER

STATEMENT OF SIGNIFICANCE

This large timber villa once had a decorative cast iron verandah. It has been re-clad and the windows have been altered, yet is still an important element in the streetscape as it retains the form, and much of the materials and detail of the original structures that contribute to the character of this precinct.

PREDOMINANT PERIOD

☐ - Pre 1860

☐ - 1861-1879

☒ - 1880-1889

☐ - 1890-1905

☐ - 1906-1915

☐ - Post 1916

REASONS FOR LISTING IN THIS STUDY

☐ Historical

☐ Archeological

☐ Scientific

☐ Rarity Value

☐ Architectural

☐ Cultural

☐ Natural

☒ Group Value

☐ Social

☐ Aesthetic

☐ Landmark Value

THEMATIC CONTEXT

REFERENCES:

DATE:


31.5.89

PHOTOGRAPH

Film No. 5

Negative No. 15

COMMENTS



PREPARED FOR NATIONAL ESTATE COMMITTEE (VICTORIA) & SHIRE OF CRESWICK BY
LESTER TROPMAN AND ASSOCIATES, WENDY JACOBS, CHRIS McCONVILLE AND RICHARD AITKEN. 1989
Suite 122, 18 Argyle Street, Sydney. N.S.W. 2000 Facsimile (02) 251 6109 Telephone (02) 251 3250

HERITAGE STUDY -- SHIRE OF CRESWICK

LISTINGS:

NATIONAL TRUST
CLASSIFIED RECORDED ✓ FILE NO. 1791
NATIONAL ESTATE REGISTER
HISTORIC BUILDINGS REGISTER
OTHER
TITLE DETAILS

NAME ST JOHN'S ANGLICAN CHURCH
ADDRESS NAPIER ST.
FILE NO. 262
MAP REF.
TOWN/DISTRICT CRESWICK
OWNER

STATEMENT OF SIGNIFICANCE

Anglican services had begun at the Creswick Creek diggings by 1855 when Rev. James Thackery of the Ballarat parish preached sermons there. A curate resided on the field later in 1855 but all was not well in July 1855 when the Sheriff knocked down all but the bare tent to the highest bidder to pay the church debts. These included the pulpit, reading desks, the seats, the Church bell, even the fly over the tent and the Minister's house. Yet by 1856 the *Ballarat Star* reported that "a little wooden church is being erected for the Church of England at Creswick's Creek". BY October 1857 there was again a resident clergyman. In March 1861 the committee directed Ballarat Architect Henry Caselli to prepare plans and specifications. In June 1861 the tender of A.R. Watson was accepted. In July 1861 the foundation stone was laid and the building opened on 12th January 1862. Rev.

(see over)

PREDOMINANT PERIOD

- ☐ - Pre 1860
☒ - 1861-1879
☐ - 1880-1889
☐ - 1890-1905
☐ - 1906-1915
☐ - Post 1916

REASONS FOR LISTING IN THIS STUDY


- | | | | |
|---|--|--|---------------------------------------|
| <input checked="" type="checkbox"/> Historical | <input type="checkbox"/> Archeological | <input type="checkbox"/> Scientific | <input type="checkbox"/> Rarity Value |
| <input checked="" type="checkbox"/> Architectural | <input type="checkbox"/> Cultural | <input type="checkbox"/> Natural | <input type="checkbox"/> Group Value |
| <input checked="" type="checkbox"/> Social | <input type="checkbox"/> Aesthetic | <input checked="" type="checkbox"/> Landmark Value | |

THEMATIC CONTEXT

REFERENCES:

DATE:
31.5.89

PHOTOGRAPH
Film No. 5
Negative No. 14
COMMENTS



PREPARED FOR NATIONAL ESTATE COMMITTEE (VICTORIA) & SHIRE OF CRESWICK BY
LESTER TROPMAN AND ASSOCIATES, WENDY JACOBS, CHRIS McCONVILLE AND RICHARD AITKEN. 1989
Suite 122, 18 Argyle Street, Sydney. N.S.W. 2000 Facsimile (02) 251 6109 Telephone (02) 251 3250

Alexander Pyne, who founded Creswick Grammar, was the incumbent from 1868-1872. During his residence there he was enabled to enlarge the church and erect the handsome tower, sufficient to carry a peal of bells. In 1888 Architects Tappin, Gilbert & Dennehy advertised for tenders for the erection of the Chancel and organ chamber. These were opened in June 1892. The building is an important element in the precinct and is an early and significant building. The new vicarage was constructed by W. Morrison of Ballarat in 1960.

Sources: Rev.A.O.Mott, The Church of St Johns. Creswick, 1961 revised 1964.
Creswick Historical Society, Historic Creswick Walking Tour p.2
Architects Index, Melbourne University School of Architecture Library.
Graham,J., Early Creswick p.95

HERITAGE STUDY -- SHIRE OF CRESWICK

LISTINGS:

NATIONAL TRUST
 CLASSIFIED RECORDED FILE NO.
 NATIONAL ESTATE REGISTER
 HISTORIC BUILDINGS REGISTER
 OTHER
 TITLE DETAILS

NAME ST JOHN'S CHURCH HALL
 ADDRESS NAPIER ST
 FILE NO. 263
 MAP REF.
 TOWN/DISTRICT CRESWICK
 OWNER

STATEMENT OF SIGNIFICANCE

The hall of St. Johns would appear to date from the 1910s to 1920s. The simple gabled roof building is clad in strapped sheeting. The gable roofed entry breaks the facade. The building is an important element in the streetscape as it retains the form, and much of the materials and detail of the original structures that contribute to the character of this precinct.

PREDOMINANT PERIOD

- ☐ - Pre 1860
☐ - 1861-1879
☐ - 1880-1889
☐ - 1890-1905
☒ - 1906-1915
☐ - Post 1916

REASONS FOR LISTING IN THIS STUDY


- ☐ Historical ☐ Archeological ☐ Scientific ☐ Rarity Value
☐ Architectural ☐ Cultural ☐ Natural ☒ Group Value
☒ Social ☐ Aesthetic ☐ Landmark Value

THEMATIC CONTEXT

REFERENCES:

DATE:
 31.5.89

PHOTOGRAPH
 Film No. 5
 Negative No. 16
 COMMENTS



PREPARED FOR NATIONAL ESTATE COMMITTEE (VICTORIA) & SHIRE OF CRESWICK BY
 LESTER TROPMAN AND ASSOCIATES, WENDY JACOBS, CHRIS McCONVILLE AND RICHARD AITKEN. 1989
 Suite 122, 18 Argyle Street, Sydney. N.S.W. 2000 Facsimile (02) 251 6109 Telephone (02) 251 3250

HERITAGE STUDY -- SHIRE OF CRESWICK

LISTINGS:

NATIONAL TRUST
CLASSIFIED RECORDED FILE NO.
NATIONAL ESTATE REGISTER
HISTORIC BUILDINGS REGISTER
OTHER
TITLE DETAILS

NAME HOUSE
ADDRESS 108 NAPIER ST
FILE NO. 264
MAP REF.
TOWN/DISTRICT CRESWICK
OWNER

STATEMENT OF SIGNIFICANCE

This timber cottage with steep hipped roof is embellished with a decorative timber fretwork frieze to the verandah. The building is an important element in the streetscape as it retains the form, and much of the materials and detail of the original structures that contribute to the character of this precinct.

PREDOMINANT PERIOD

- ☐ - Pre 1860
☐ - 1861-1879
☐ - 1880-1889
☒ - 1890-1905
☐ - 1906-1915
☐ - Post 1916

REASONS FOR LISTING IN THIS STUDY


- | | | | |
|--|--|-------------------------------------|---|
| <input type="checkbox"/> Historical | <input type="checkbox"/> Archeological | <input type="checkbox"/> Scientific | <input type="checkbox"/> Rarity Value |
| <input type="checkbox"/> Architectural | <input type="checkbox"/> Cultural | <input type="checkbox"/> Natural | <input checked="" type="checkbox"/> Group Value |
| <input type="checkbox"/> Social | <input type="checkbox"/> Aesthetic | | <input type="checkbox"/> Landmark Value |

THEMATIC CONTEXT

REFERENCES:

DATE;
31.5.89

PHOTOGRAPH
Film No. 5
Negative No. 13
COMMENTS



PREPARED FOR NATIONAL ESTATE COMMITTEE (VICTORIA) & SHIRE OF CRESWICK BY
LESTER TROPMAN AND ASSOCIATES, WENDY JACOBS, CHRIS McCONVILLE AND RICHARD AITKEN. 1989
Suite 122, 18 Argyle Street, Sydney. N.S.W. 2000 Facsimile (02) 251 6109 Telephone (02) 251 3250

HERITAGE STUDY -- SHIRE OF CRESWICK

LISTINGS:

NATIONAL TRUST
CLASSIFIED RECORDED FILE NO.
NATIONAL ESTATE REGISTER
HISTORIC BUILDINGS REGISTER
OTHER
TITLE DETAILS

NAME HOUSE
ADDRESS 131 NAPIER ST
FILE NO. 265
MAP REF.
TOWN/DISTRICT CRESWICK
OWNER

STATEMENT OF SIGNIFICANCE

This steeply pitched hipped roof cottage has had the windows and the verandah altered yet retains the turned timber verandah posts. The building is an important element in the streetscape as it retains the form, and much of the materials and detail of the original structures that contribute to the character of this precinct.

PREDOMINANT PERIOD

- ☐ - Pre 1860
☒ - 1861-1879
☐ - 1880-1889
☐ - 1890-1905
☐ - 1906-1915
☐ - Post 1916

REASONS FOR LISTING IN THIS STUDY

- | | | | |
|--|--|-------------------------------------|---|
| <input type="checkbox"/> Historical | <input type="checkbox"/> Archeological | <input type="checkbox"/> Scientific | <input type="checkbox"/> Rarity Value |
| <input type="checkbox"/> Architectural | <input type="checkbox"/> Cultural | <input type="checkbox"/> Natural | <input checked="" type="checkbox"/> Group Value |
| <input type="checkbox"/> Social | <input type="checkbox"/> Aesthetic | | <input type="checkbox"/> Landmark Value |

THEMATIC CONTEXT

REFERENCES:

DATE:
31.5.89

PHOTOGRAPH
Film No. 5
Negative No. 8
COMMENTS



PREPARED FOR NATIONAL ESTATE COMMITTEE (VICTORIA) & SHIRE OF CRESWICK BY
LESTER TROPMAN AND ASSOCIATES, WENDY JACOBS, CHRIS McCONVILLE AND RICHARD AITKEN. 1989
Suite 122, 18 Argyle Street, Sydney. N.S.W. 2000 Facsimile (02) 251 6109 Telephone (02) 251 3250

HERITAGE STUDY -- SHIRE OF CRESWICK

LISTINGS:

NATIONAL TRUST
CLASSIFIED RECORDED FILE NO.
NATIONAL ESTATE REGISTER
HISTORIC BUILDINGS REGISTER
OTHER
TITLE DETAILS

NAME HOUSE
ADDRESS 133 NAPIER ST
FILE NO. 266
MAP REF.
TOWN/DISTRICT CRESWICK
OWNER

STATEMENT OF SIGNIFICANCE

The front section of this gable roofed timber cottage has had its verandah altered, yet the building is an important element in the streetscape as it retains the form, and much of the materials and detail of the original structures that contribute to the character of this precinct.

PREDOMINANT PERIOD

- ☐ - Pre 1860
☐ - 1861-1879
☒ - 1880-1889
☐ - 1890-1905
☐ - 1906-1915
☐ - Post 1916

REASONS FOR LISTING IN THIS STUDY


- | | | | |
|--|--|-------------------------------------|---|
| <input type="checkbox"/> Historical | <input type="checkbox"/> Archeological | <input type="checkbox"/> Scientific | <input type="checkbox"/> Rarity Value |
| <input type="checkbox"/> Architectural | <input type="checkbox"/> Cultural | <input type="checkbox"/> Natural | <input checked="" type="checkbox"/> Group Value |
| <input type="checkbox"/> Social | <input type="checkbox"/> Aesthetic | | <input type="checkbox"/> Landmark Value |

THEMATIC CONTEXT

REFERENCES:

DATE:
31.5.89

PHOTOGRAPH
Film No. 5
Negative No. 7
COMMENTS



PREPARED FOR NATIONAL ESTATE COMMITTEE (VICTORIA) & SHIRE OF CRESWICK BY
LESTER TROPMAN AND ASSOCIATES, WENDY JACOBS, CHRIS McCONVILLE AND RICHARD AITKEN. 1989
Suite 122, 18 Argyle Street, Sydney. N.S.W. 2000 Facsimile (02) 251 6109 Telephone (02) 251 3250

HERITAGE STUDY -- SHIRE OF CRESWICK

LISTINGS:

NATIONAL TRUST
CLASSIFIED RECORDED FILE NO.
NATIONAL ESTATE REGISTER
HISTORIC BUILDINGS REGISTER
OTHER
TITLE DETAILS

NAME ST AUGUSTINE'S PARISH HALL
ADDRESS NAPIER ST
FILE NO. 267
MAP REF.
TOWN/DISTRICT CRESWICK
OWNER

STATEMENT OF SIGNIFICANCE

The St. Augustine's Parish hall was opened on September 9th 1900 by Bishop Moore as the school hall. the first Roman Catholic School was built in Creswick in early 1856. It may have been the "old wooden building at the rear of St. Augustine's which was used as a school up to the time of the erection of the new brick school" referred to by Graham in *Early Creswick*. The Parish Hall is an imposing brick gable roof building and forms part of the important complex of Roman Catholic buildings in the area.

Source: Mgr. J.E. McInerney, *Murderer's Bell*, St. Augustine's Centenary Committee.
Graham, J., *Early Creswick* p.97

PREDOMINANT PERIOD

- ☐ - Pre 1860
☐ - 1861-1879
☐ - 1880-1889
☒ - 1890-1905
☐ - 1906-1915
☐ - Post 1916

REASONS FOR LISTING IN THIS STUDY

- | | | | |
|--|--|-------------------------------------|---|
| <input type="checkbox"/> Historical | <input type="checkbox"/> Archeological | <input type="checkbox"/> Scientific | <input type="checkbox"/> Rarity Value |
| <input type="checkbox"/> Architectural | <input type="checkbox"/> Cultural | <input type="checkbox"/> Natural | <input checked="" type="checkbox"/> Group Value |
| <input checked="" type="checkbox"/> Social | <input type="checkbox"/> Aesthetic | | <input type="checkbox"/> Landmark Value |


THEMATIC CONTEXT

REFERENCES:

DATE:
31.5.89

PHOTOGRAPH

Film No. 5
Negative No. 9
COMMENTS



PREPARED FOR NATIONAL ESTATE COMMITTEE (VICTORIA) & SHIRE OF CRESWICK BY
LESTER TROPMAN AND ASSOCIATES, WENDY JACOBS, CHRIS McCONVILLE AND RICHARD AITKEN. 1989
Suite 122, 18 Argyle Street, Sydney. N.S.W. 2000 Facsimile. (02) 251 6109 Telephone (02) 251 3250

HERITAGE STUDY -- SHIRE OF CRESWICK

LISTINGS:

NATIONAL TRUST
CLASSIFIED RECORDED FILE NO.
NATIONAL ESTATE REGISTER
HISTORIC BUILDINGS REGISTER
OTHER
TITLE DETAILS

NAME FORMER CONVENT
ADDRESS NAPIER ST
FILE NO. 268
MAP REF.
TOWN/DISTRICT CRESWICK
OWNER

STATEMENT OF SIGNIFICANCE

In 1901 Fr. Daniel Foley persuaded a community of Sisters of St. Joseph of Nazareth to take over the parish school which had been operated by lay teachers. A temporary home was found for them in a six roomed house that stood at street level in front of the present building. By 1912 this building had begun to deteriorate and a new convent was planned. The present building was opened on November 14, 1913. In 1913 the Josephite nuns were recalled to their Mother House in Bathurst, N.S.W. and the Presentation Sisters sent a community from Daylesford to run the school. The convent is a simple timber hipped roof building. The gable roofed section and side verandah appear to be later additions. The Convent forms part of the important complex of Roman Catholic buildings in the area.

Source: Mgr. J.E. McInerney, *Murderer's Bell*, St. Augustine's Centenary Committee.

PREDOMINANT PERIOD

- ☐ - Pre 1860
☐ - 1861-1879
☐ - 1880-1889
☐ - 1890-1905
☒ - 1906-1915
☐ - Post 1916

REASONS FOR LISTING IN THIS STUDY


- | | | | |
|--|--|-------------------------------------|---|
| <input type="checkbox"/> Historical | <input type="checkbox"/> Archeological | <input type="checkbox"/> Scientific | <input type="checkbox"/> Rarity Value |
| <input type="checkbox"/> Architectural | <input type="checkbox"/> Cultural | <input type="checkbox"/> Natural | <input checked="" type="checkbox"/> Group Value |
| <input checked="" type="checkbox"/> Social | <input type="checkbox"/> Aesthetic | | <input type="checkbox"/> Landmark Value |

THEMATIC CONTEXT

REFERENCES:

DATE:
31.5.89

PHOTOGRAPH
Film No. 5
Negative No. 10
COMMENTS



PREPARED FOR NATIONAL ESTATE COMMITTEE (VICTORIA) & SHIRE OF CRESWICK BY
LESTER TROPMAN AND ASSOCIATES, WENDY JACOBS, CHRIS McCONVILLE AND RICHARD AITKEN. 1989
Suite 122, 18 Argyle Street, Sydney. N.S.W. 2000 Facsimile (02) 251 6109 Telephone (02) 251 3250

HERITAGE STUDY -- SHIRE OF CRESWICK

LISTINGS:

NATIONAL TRUST
CLASSIFIED ☒ RECORDED
NATIONAL ESTATE REGISTER
HISTORIC BUILDINGS REGISTER
OTHER
TITLE DETAILS

FILE NO. 3302

NAME ST AUGUSTINE'S CATHOLIC CHURCH
ADDRESS NAPIER ST
FILE NO. 269
MAP REF.
TOWN/DISTRICT CRESWICK
OWNER

STATEMENT OF SIGNIFICANCE

During a visit to England in the 1850s, Bishop Goold became aware of the drastic changes to the population of Victoria caused by the goldrushes. He acquired from Charles Hanson, architect, five designs for churches of varying size and elaboration, all in the Decorated style, as standard designs for inexpensive but commodious churches to cater for the new congregations on the goldfields. Henry Caselli from Ballarat was the supervising architect, the builders being were Broadbent and Summer. Dean Fitzpatrick laid the foundation stone in October 1870, and the church was opened by Dr. Goold on September 15, 1872. was laid by . The freestone for the windows came from Tasmania and the bluestone from Tallent's quarry at Dean. The original sacristy was timber which was destroyed by fire twice. It was replaced in 1938 by the stone chancel

(see over)

PREDOMINANT PERIOD

- ☐ - Pre 1860
☒ - 1861-1879
☐ - 1880-1889
☐ - 1890-1905
☐ - 1906-1915
☐ - Post 1916

REASONS FOR LISTING IN THIS STUDY

- | | | | |
|---|--|-------------------------------------|---|
| <input checked="" type="checkbox"/> Historical | <input type="checkbox"/> Archeological | <input type="checkbox"/> Scientific | <input type="checkbox"/> Rarity Value |
| <input checked="" type="checkbox"/> Architectural | <input type="checkbox"/> Cultural | <input type="checkbox"/> Natural | <input checked="" type="checkbox"/> Group Value |
| <input checked="" type="checkbox"/> Social | <input type="checkbox"/> Aesthetic | | <input type="checkbox"/> Landmark Value |

THEMATIC CONTEXT

REFERENCES:

DATE:
31.5.89

PHOTOGRAPH

Film No. 5
Negative No. 11
COMMENTS



PREPARED FOR NATIONAL ESTATE COMMITTEE (VICTORIA) & SHIRE OF CRESWICK BY
LESTER TROPMAN AND ASSOCIATES, WENDY JACOBS, CHRIS McCONVILLE AND RICHARD AITKEN. 1989
Suite 122, 18 Argyle Street, Sydney. N.S.W. 2000 Facsimile (02) 251 6109 Telephone (02) 251 3250

built by Lodge Brothers of Melbourne to the design of Clegg and Morrow architects of Ballarat. The church is an excellent example of Hansom's church design and is like those at Port Fairy and Daylesford, the most noticeable differences being the gable-headed buttresses and the different design to the top of the turret. The 70 foot octagonal turret is a characteristic Hansom element. The interior includes a stained glass window by Zettler of Munich.

Sources: Mgr. J.E. McInerney, *Murderer's Bell*, St. Augustine's Centenary Committee.

Andrew, Brian, The English Benedictine Connection - The Works of Charles Hansom in Australia, *Fabrications* No.1 December 1989

Graham, J., *Early Creswick* p.97

Vernon Collection, Drawing, Additions to St. Augustine's Church, Clegg and Morrow architects.

HERITAGE STUDY -- SHIRE OF CRESWICK

LISTINGS:

NATIONAL TRUST

CLASSIFIED RECORDED

NATIONAL ESTATE REGISTER

HISTORIC BUILDINGS REGISTER

OTHER

TITLE DETAILS

NAME HOUSE

ADDRESS CHR NAPIER & SOUTH STS

FILE NO. 270

MAP REF.

TOWN/DISTRICT CRESWICK

OWNER

STATEMENT OF SIGNIFICANCE

Ballarat architects Clegg and Morrow designed this residence in 1933 for H.J. Youngman Esq. Mr. Youngman retired to Creswick after managing plantations in the Pacific Islands. This was the site of the Creswick Drill Hall.

Sources: Harry Barclay, local resident
Vernon Collection, Drawing, Clegg & Morrow, Residence at Creswick for H.J. Youngman Esq, 1933.

PREDOMINANT PERIOD

☐ - Pre 1860

☐ - 1861-1879

☐ - 1880-1889

☐ - 1890-1905

☐ - 1906-1915

☒ - Post 1916

REASONS FOR LISTING IN THIS STUDY

☐ Historical

☐ Archeological

☐ Scientific

☐ Rarity Value

☒ Architectural

☐ Cultural

☐ Natural

☐ Group Value

☐ Social

☐ Aesthetic

☐ Landmark Value

THEMATIC CONTEXT

REFERENCES:

DATE:

31.5.89

PHOTOGRAPH

Film No. 5

Negative No. 12

COMMENTS



PREPARED FOR NATIONAL ESTATE COMMITTEE (VICTORIA) & SHIRE OF CRESWICK BY
LESTER TROPMAN AND ASSOCIATES, WENDY JACOBS, CHRIS McCONVILLE AND RICHARD AITKEN. 1989
Suite 122, 18 Argyle Street, Sydney. N.S.W. 2000 Facsimile (02) 251 6109 Telephone (02) 251 3250

HERITAGE STUDY -- SHIRE OF CRESWICK

STINGS:
ATIONAL TRUST
CLASSIFIED RECORDED FILE NO.
ATIONAL ESTATE REGISTER
STORIC BUILDINGS REGISTER
THER
TLE DETAILS

NAME HOUSE
ADDRESS 93 PASCOE ST
FILE NO. 275
MAP REF.
TOWN/DISTRICT CRESWICK
OWNER

STATEMENT OF SIGNIFICANCE

This hipped roof timber house is an important element of the heritage of Creswick as it retains the form, and much of the materials and detail of the original structures that contribute to the character of Creswick.

PREDOMINANT PERIOD

- ☐ - Pre 1860
☐ - 1861-1879
☐ - 1880-1889
☐ - 1890-1905
☐ - 1906-1915
☐ - Post 1916

REASONS FOR LISTING IN THIS STUDY


- | | | | |
|--|--|-------------------------------------|---|
| <input type="checkbox"/> Historical | <input type="checkbox"/> Archeological | <input type="checkbox"/> Scientific | <input type="checkbox"/> Rarity Value |
| <input type="checkbox"/> Architectural | <input type="checkbox"/> Cultural | <input type="checkbox"/> Natural | <input checked="" type="checkbox"/> Group Value |
| <input type="checkbox"/> Social | <input type="checkbox"/> Aesthetic | | <input type="checkbox"/> Landmark Value |

THEMATIC CONTEXT

REFERENCES:

DATE:
31.5.89

PHOTOGRAPH
Film No. 2
Negative No. 26
COMMENTS



PREPARED FOR NATIONAL ESTATE COMMITTEE (VICTORIA) & SHIRE OF CRESWICK BY
LESTER TROPMAN AND ASSOCIATES, WENDY JACOBS, CHRIS McCONVILLE AND RICHARD AITKEN. 1989
Suite 122, 18 Argyle Street, Sydney. N.S.W. 2000 Facsimile (02) 251 6109 Telephone (02) 251 3250

HERITAGE STUDY -- SHIRE OF CRESWICK

LISTINGS:

NATIONAL TRUST
 CLASSIFIED RECORDED FILE NO.
 NATIONAL ESTATE REGISTER
 HISTORIC BUILDINGS REGISTER
 OTHER
 TITLE DETAILS

NAME HOUSE
 ADDRESS 101 PASCOE ST
 FILE NO. 276
 MAP REF.
 TOWN/DISTRICT CRESWICK
 OWNER

STATEMENT OF SIGNIFICANCE

This hipped roof timber cottage has had the verandah altered but remains an important element of the heritage of Creswick as it retains the form, and much of the materials and detail of the original structures that contribute to the character of Creswick.

PREDOMINANT PERIOD

- ☐ - Pre 1860
☐ - 1861-1879
☐ - 1880-1889
☒ - 1890-1905
☐ - 1906-1915
☐ - Post 1916

REASONS FOR LISTING IN THIS STUDY

- | | | | |
|--|--|-------------------------------------|---|
| <input type="checkbox"/> Historical | <input type="checkbox"/> Archeological | <input type="checkbox"/> Scientific | <input type="checkbox"/> Rarity Value |
| <input type="checkbox"/> Architectural | <input type="checkbox"/> Cultural | <input type="checkbox"/> Natural | <input checked="" type="checkbox"/> Group Value |
| <input type="checkbox"/> Social | <input type="checkbox"/> Aesthetic | | <input type="checkbox"/> Landmark Value |

THEMATIC CONTEXT

REFERENCES:

DATE;


31.5.89

PHOTOGRAPH

Film No. 2

Negative No. 25

COMMENTS



PREPARED FOR NATIONAL ESTATE COMMITTEE (VICTORIA) & SHIRE OF CRESWICK BY
 LESTER TROPMAN AND ASSOCIATES, WENDY JACOBS, CHRIS McCONVILLE AND RICHARD AITKEN. 1989
 Suite 122, 18 Argyle Street, Sydney. N.S.W. 2000 Facsimile (02) 251 6109 Telephone (02) 251 3250

HERITAGE STUDY -- SHIRE OF CRESWICK

LISTINGS:

NATIONAL TRUST
CLASSIFIED RECORDED FILE NO.
NATIONAL ESTATE REGISTER
HISTORIC BUILDINGS REGISTER
OTHER
TITLE DETAILS

NAME HOUSE
ADDRESS 1 PHILLIP ST
FILE NO. 277
MAP REF.
TOWN/DISTRICT CRESWICK
OWNER

STATEMENT OF SIGNIFICANCE

This double hipped roof timber cottage retains the original timber verandah decoration. The building is an important element in the area as it retains the form, and much of the materials and detail of the original structures that contribute to the character of this precinct.

PREDOMINANT PERIOD

- ☐ - Pre 1860
☒ - 1861-1879
☐ - 1880-1889
☐ - 1890-1905
☐ - 1906-1915
☐ - Post 1916

REASONS FOR LISTING IN THIS STUDY

- | | | | |
|--|--|-------------------------------------|---|
| <input type="checkbox"/> Historical | <input type="checkbox"/> Archeological | <input type="checkbox"/> Scientific | <input type="checkbox"/> Rarity Value |
| <input type="checkbox"/> Architectural | <input type="checkbox"/> Cultural | <input type="checkbox"/> Natural | <input checked="" type="checkbox"/> Group Value |
| <input type="checkbox"/> Social | <input type="checkbox"/> Aesthetic | | <input type="checkbox"/> Landmark Value |

THEMATIC CONTEXT

REFERENCES:

DATE:
7.6.89

PHOTOGRAPH
Film No. 5
Negative No. 33
COMMENTS



PREPARED FOR NATIONAL ESTATE COMMITTEE (VICTORIA) & SHIRE OF CRESWICK BY
LESTER TROPMAN AND ASSOCIATES, WENDY JACOBS, CHRIS McCONVILLE AND RICHARD AITKEN. 1989
Suite 122, 18 Argyle Street, Sydney, N.S.W. 2000 Facsimile (02) 251 6109 Telephone (02) 251 3250

HERITAGE STUDY -- SHIRE OF CRESWICK

LISTINGS:

NATIONAL TRUST

CLASSIFIED RECORDED

FILE NO.

NATIONAL ESTATE REGISTER

HISTORIC BUILDINGS REGISTER

OTHER

TITLE DETAILS

NAME HOUSE

ADDRESS CNR PHILLIP & GOV. RD.

FILE NO. 278

MAP REF.

TOWN/DISTRICT CRESWICK

OWNER

STATEMENT OF SIGNIFICANCE

This double hipped timber cottage is an important element in the area as it retains the form, and much of the materials and detail of the original structures that contribute to the character of this precinct.

PREDOMINANT PERIOD

☐ - Pre 1860

☐ - 1861-1879

☒ - 1880-1889

☐ - 1890-1905

☐ - 1906-1915

☐ - Post 1916

REASONS FOR LISTING IN THIS STUDY

☐ Historical

☐ Archeological

☐ Scientific

☐ Rarity Value

☐ Architectural

☐ Cultural

☐ Natural

☒ Group Value

☐ Social

☐ Aesthetic

☐ Landmark Value

THEMATIC
CONTEXT

REFERENCES:

DATE:

7.6.89



PHOTOGRAPH

Film No. 5

Negative No. 34

COMMENTS

PREPARED FOR NATIONAL ESTATE COMMITTEE (VICTORIA) & SHIRE OF CRESWICK BY
LESTER TROPMAN AND ASSOCIATES, WENDY JACOBS, CHRIS McCONVILLE AND RICHARD AITKEN. 1989
Suite 122, 18 Argyle Street, Sydney. N.S.W. 2000 Facsimile (02) 251 6109 Telephone (02) 251 3250

HERITAGE STUDY -- SHIRE OF CRESWICK

LISTINGS:

NATIONAL TRUST
CLASSIFIED RECORDED
NATIONAL ESTATE REGISTER
HISTORIC BUILDINGS REGISTER
OTHER
TITLE DETAILS

FILE NO.

NAME HOUSE
ADDRESS CNR LUTTET ST & GOV. RD.
FILE NO. 279
MAP REF.
TOWN/DISTRICT CRESWICK
OWNER

STATEMENT OF SIGNIFICANCE

This double hipped roof timber cottage retains the original timber verandah decoration. The building is an important element in the area as it retains the form, and much of the materials and detail of the original structures that contribute to the character of this precinct.

PREDOMINANT PERIOD

- ☐ - Pre 1860
☒ - 1861-1879
☐ - 1880-1889
☐ - 1890-1905
☐ - 1906-1915
☐ - Post 1916

REASONS FOR LISTING IN THIS STUDY

- | | | | |
|--|--|-------------------------------------|---|
| <input type="checkbox"/> Historical | <input type="checkbox"/> Archeological | <input type="checkbox"/> Scientific | <input type="checkbox"/> Rarity Value |
| <input type="checkbox"/> Architectural | <input type="checkbox"/> Cultural | <input type="checkbox"/> Natural | <input checked="" type="checkbox"/> Group Value |
| <input type="checkbox"/> Social | <input type="checkbox"/> Aesthetic | | <input type="checkbox"/> Landmark Value |

THEMATIC CONTEXT

REFERENCES:

DATE;


7.6.89

PHOTOGRAPH

Film No. 5

Negative No. 35

COMMENTS



PREPARED FOR NATIONAL ESTATE COMMITTEE (VICTORIA) & SHIRE OF CRESWICK BY
LESTER TROPMAN AND ASSOCIATES, WENDY JACOBS, CHRIS McCONVILLE AND RICHARD AITKEN. 1989
Suite 122, 18 Argyle Street, Sydney. N.S.W. 2000 Facsimile (02) 251 6109 Telephone (02) 251 3250

HERITAGE STUDY -- SHIRE OF CRESWICK

LISTINGS:

NATIONAL TRUST
CLASSIFIED RECORDED ✓ FILE NO. 2343
NATIONAL ESTATE REGISTER
HISTORIC BUILDINGS REGISTER
OTHER
TITLE DETAILS

NAME CRESWICK RAILWAY STATION
ADDRESS VICTORIA ST
FILE NO. 318
MAP REF.
TOWN/DISTRICT CRESWICK
OWNER

STATEMENT OF SIGNIFICANCE

The Creswick Railway Station area is an excellent example of a late nineteenth century railway complex. Although in recent years changes have occurred it still retains many of the buildings and objects from its operating days. The Station area contains the polychrome brick Station, the timber Signal Box, the polychrome brick Lamp Room, the large brick Goods Shed and the remains of the underground store in the embankment at the rear of the Station. Also important to the interpretation of the Station is the Station Master's House (see No.308), the bridge across Creswick Creek (see No.193), the cutting, embankments and brick underpass on the entry into Creswick, and the remaining evidence of the line to Kingston, Newlyn, and Daylesford. The line to Creswick from Ballarat was opened in July 1874 as one of the first four light lines after the passing of the 1871 Act.

(see over)

PREDOMINANT PERIOD

- ☐ - Pre 1860
☒ - 1861-1879
☐ - 1880-1889
☐ - 1890-1905
☐ - 1906-1915
☐ - Post 1916

REASONS FOR LISTING IN THIS STUDY

- | | | | |
|---|--|-------------------------------------|---|
| <input checked="" type="checkbox"/> Historical | <input type="checkbox"/> Archeological | <input type="checkbox"/> Scientific | <input type="checkbox"/> Rarity Value |
| <input checked="" type="checkbox"/> Architectural | <input type="checkbox"/> Cultural | <input type="checkbox"/> Natural | <input checked="" type="checkbox"/> Group Value |
| <input checked="" type="checkbox"/> Social | <input type="checkbox"/> Aesthetic | | <input type="checkbox"/> Landmark Value |

THEMATIC CONTEXT

REFERENCES:

DATE:

7.6.89


PHOTOGRAPH

Film No. 8

Negative No.22,-25.

COMMENTS

GOODS SHED
LAMP HOUSE
SIGNAL BOX
MAIN BLDG



PREPARED FOR NATIONAL ESTATE COMMITTEE (VICTORIA) & SHIRE OF CRESWICK BY
LESTER TROPMAN AND ASSOCIATES, WENDY JACOBS, CHRIS McCONVILLE AND RICHARD AITKEN. 1989
Suite 122, 18 Argyle Street, Sydney. N.S.W. 2000 Facsimile (02) 251 6109 Telephone (02) 251 3250

HERITAGE STUDY - SHIRE OF CRESWICK

The line was extended through North Creswick to Kingston in October 1886 and the link to Daylesford was completed in June 1887. The Hon. Richard Richardson, Member of the Legislative Assembly for Creswick from 1874-86 had worked as a civil engineer on the railways in England and in his second term, 1889-94, was Minister for Railways. The Station, Lamp Room and Goods Shed were erected in 1874. The Station and Lamp Room were built by George Anderson and the Goods Shed by J.J. Steadman. They are good examples of the Station type built between 1874-75 and have a high level of integrity. Drawings were prepared for a second platform and station building similar to the Daylesford station but these were not built. The underground store was built by Simon Jory, a local mason, in 1886-87 to the design of the Railway's Department as a refrigeration chamber but was referred to later as a store. It was set into the embankment behind the Station. It appears to have been demolished, or has collapsed. The signal box was opened on 26 March 1913 and contains a 38 lever cam and tappet machine. The station area is a significant and relatively intact example of the stations built on the Maryborough line in 1874-75 and is important to the precinct as the gateway to Creswick when visitors arrived by train.

Sources: Creswick Historical Museum, Family History Talks,
24 April 1988, Richardson Family - Alice Myles
Andrew Ward, Conservation Architect and Railway Historian.
Architects Index, School of Architecture Library, Melbourne
University
National Trust of Australia (Victoria) File
Source: Creswick Historical Society, Historic Creswick
Walking Tour p.6
Graham, J., Early Creswick p.93

HERITAGE STUDY. -- SHIRE OF CRESWICK

LISTINGS:

NATIONAL TRUST

CLASSIFIED RECORDED

NATIONAL ESTATE REGISTER

HISTORIC BUILDINGS REGISTER

OTHER

TITLE DETAILS

FILE NO.

NAME TREMEARNE HOUSE

ADDRESS WATER ST.

FILE NO. 320

MAP REF.

TOWN/DISTRICT CRESWICK

OWNER

STATEMENT OF SIGNIFICANCE

Dr. Tremearne, the Medical Officer at the Creswick Hospital from 1872 to 1888, built this imposing and well detailed brick residence in 1881. It is one of the largest houses in the town and forms an part of a significant area with the nearby former hospital building. The Chief Forester of Victoria J. Le Gerche began some experimental plantings in Creswick, establishing a nursery at nearby Saw Pit Gully in 1886. In 1909 Tremearne House, Creswick, was purchased as the site for a School of Forestry. In 1911 the Creswick Hospital was acquired and after renovation was opened in May 1913 for students. Tremearne House became the residence of the first head master of the school from 1912 until 1916. The building remains an integral part of the Victorian School of Forestry and Land Management. The two storey polychrome brick house has a bluestone plinth and an elegant

(see over)

PREDOMINANT PERIOD

☐ - Pre 1860

☐ - 1861-1879

☒ - 1880-1889

☐ - 1890-1905

☐ - 1906-1915

☐ - Post 1916

REASONS FOR LISTING IN THIS STUDY

☒ Historical

☐ Archeological

☐ Scientific

☒ Rarity Value

☒ Architectural

☐ Cultural

☐ Natural

☒ Group Value

☐ Social

☐ Aesthetic

☐ Landmark Value

THEMATIC CONTEXT

REFERENCES:

DATE:


7.6.89

PHOTOGRAPH

Film No. 8

Negative No. 34

COMMENTS



PREPARED FOR NATIONAL ESTATE COMMITTEE (VICTORIA) & SHIRE OF CRESWICK BY
LESTER TROPMAN AND ASSOCIATES, WENDY JACOBS, CHRIS McCONVILLE AND RICHARD AITKEN. 1989
Suite 122, 18 Argyle Street, Sydney. N.S.W. 2000 Facsimile (02) 251 6109 Telephone (02) 251 3250

two storey cast iron verandah. The paired verandah posts and the narrow windows emphasise the vertical proportions of the building and offset the horizontal bands of brickwork. The building is one of the most imposing in Creswick, is substantially intact and is significant for its links with the Tremearne family, the Creswick Hospital and the School of Forestry.

Source: Creswick Historical Society, Historic Creswick Walking Tour pp.4,7

Fran Gunn, School of Forestry - Creswick, *Trust News* November 1988

Historic Places Branch, The School of Forestry 1909 - 1986, Department of Conservation Forests and Lands, 1986

HERITAGE STUDY -- SHIRE OF CRESWICK

LISTINGS:

NATIONAL TRUST

CLASSIFIED RECORDED ☒ FILE NO. 22

NATIONAL ESTATE REGISTER

HISTORIC BUILDINGS REGISTER

OTHER

TITLE DETAILS

NAME FORMER CRESWICK HOSPITAL

ADDRESS WATER ST

FILE NO. 321

MAP REF.

TOWN/DISTRICT CRESWICK

OWNER

STATEMENT OF SIGNIFICANCE

The Lands Department map of Creswick dated April 1857, shows a reserve for the hospital and benevolent society on Eastern Hill. The hospital was established through the efforts of the Benevolent Society, which was formed in 1856. John Graham wrote in Early Creswick

On the 20th February, 1863, a procession of public bodies, towns people and school children marched through the streets and finally to the site of the Hospital where the foundation stone was laid by the Police Magistrate, Mr.C.C.Dowling. The prize-winning design was prepared by Mr. Poeppel of Daylesford, and the building was erected by Mr. Bacon. When the first wing was thrown open dancing was indulged in to the music of a German Band.

(see over)

PREDOMINANT PERIOD

- ☐ - Pre 1860
- ☒ - 1861-1879
- ☐ - 1880-1889
- ☐ - 1890-1905
- ☐ - 1906-1915
- ☐ - Post 1916

REASONS FOR LISTING IN THIS STUDY

- | | | | |
|---|--|-------------------------------------|--|
| <input checked="" type="checkbox"/> Historical | <input type="checkbox"/> Archeological | <input type="checkbox"/> Scientific | <input checked="" type="checkbox"/> Rarity Value |
| <input checked="" type="checkbox"/> Architectural | <input type="checkbox"/> Cultural | <input type="checkbox"/> Natural | <input checked="" type="checkbox"/> Group Value |
| <input checked="" type="checkbox"/> Social | <input type="checkbox"/> Aesthetic | | <input type="checkbox"/> Landmark Value |

THEMATIC CONTEXT

REFERENCES:

DATE;

7.6.89

PHOTOGRAPH

Film No. 8

Negative No. 35

COMMENTS



PREPARED FOR NATIONAL ESTATE COMMITTEE (VICTORIA) & SHIRE OF CRESWICK BY
LESTER TROPMAN AND ASSOCIATES, WENDY JACOBS, CHRIS McCONVILLE AND RICHARD AITKEN. 1989
Suite 122, 18 Argyle Street, Sydney. N.S.W. 2000 Facsimile (02) 251 6109 Telephone (02) 251 3250

The first resident Medical Officer was Dr. Hayden Starke. Dr John Tremearne was Medical Officer from 1872 to 1888 (see No.321). The hospital building is one of the oldest remaining in Victoria and the size of the building demonstrates the dangerous nature of mining and the aspirations of the town in the 1860s. The building is one of Victoria's most important buildings designed in the Tudor style. The design was originally of face red bricks on bluestone footings. The brickwork was rendered in the 1870s. The Chief Forester of Victoria J. Le Gerche began some experimental plantings in Creswick, establishing a nursery at nearby Saw Pit Gully in 1886. In 1909 the adjacent site, Tremearne House, was purchased as the site for Australia's first School of Forestry. In 1911 the Creswick Hospital was acquired and after renovation was opened in May 1913 for students. In 1912 a new hospital was built (see No. 257). From 1910 to 1980 the Victorian School of Forestry trained some 500 foresters. In November 1984 its name changed to the Victorian School of Forestry and Land Management. The building is set in landscaped gardens enhanced by the hillside site. The plantings include some of the earliest in Victoria. The building remains an integral part of the Victorian School of Forestry and Land Management and is significant for its origins as the Creswick Hospital, its architectural design and the associations with the development of the forestry industry in Victoria..

Sources: Creswick Historical Society, Historic Creswick Walking Tour pp.4,7
Fran Gunn, School of Forestry - Creswick, *Trust News* November 1988
Historic Places Branch, The School of Forestry 1909 - 1986, Department of Conservation Forests and Lands, 1986
Australian Heritage Commission Citation.

HERITAGE STUDY -- SHIRE OF CRESWICK

LISTINGS:

NATIONAL TRUST
CLASSIFIED RECORDED FILE NO.
NATIONAL ESTATE REGISTER
HISTORIC BUILDINGS REGISTER
OTHER
TITLE DETAILS

NAME FORESTRY NURSERY
ADDRESS SAWPIT ROAD
FILE NO. 322
MAP REF. 7623-2-2 CRESWICKYD575543
TOWN/DISTRICT CRESWICK
OWNER

STATEMENT OF SIGNIFICANCE

This picturesque timber building was built in 1911-1912 as an office for the State Nursery in Saw Pit Gully. The two storey structure of six sides is unique and unusual in design and appearance; it is as Edwardian essay in the picturesque, influenced by the American shingle and stick styles popular at that time. Most of the timber was cut locally, including the weatherboards which were notched for decoration by the Forestry students with pruning knives. The bell cupola was used for time keeping purposes. The internal cupboards are made from good quality Blackwood. The designer and builder was Adam Coulson, a carpenter employed at Creswick by the Forests Commission. He was assisted in the building by students from the Victorian School of Forestry and local nursery staff. The building is enhanced by its

(see over)

PREDOMINANT PERIOD

- ☐ - Pre 1860
☐ - 1861-1879
☐ - 1880-1889
☐ - 1890-1905
☒ - 1906-1915
☐ - Post 1916


REASONS FOR LISTING IN THIS STUDY

- | | | | |
|---|--|-------------------------------------|--|
| <input type="checkbox"/> Historical | <input type="checkbox"/> Archeological | <input type="checkbox"/> Scientific | <input checked="" type="checkbox"/> Rarity Value |
| <input checked="" type="checkbox"/> Architectural | <input type="checkbox"/> Cultural | <input type="checkbox"/> Natural | <input checked="" type="checkbox"/> Group Value |
| <input type="checkbox"/> Social | <input type="checkbox"/> Aesthetic | | <input checked="" type="checkbox"/> Landmark Value |

THEMATIC CONTEXT

REFERENCES:


DATE:
13.7.89



PHOTOGRAPH
Film No. 16
Negative No. 34, 35
COMMENTS

setting in the nursery and the adjacent pond and fountain.
The building is unique and is significant for its
architectural design, its associations with early forestry
in Victoria and the early nursery at Saw Pit Gully.

Source: Australian Heritage Commission Citation.



HERITAGE STUDY -- SHIRE OF CRESWICK

LISTINGS:

NATIONAL TRUST
CLASSIFIED RECORDED FILE NO.
NATIONAL ESTATE REGISTER
HISTORIC BUILDINGS REGISTER
OTHER
TITLE DETAILS

NAME BRACKENBURY SCENIC DRIVE
ADDRESS BRACKENBURY RD.
FILE NO. 322A
MAP REF.
TOWN/DISTRICT CRESWICK
OWNER

STATEMENT OF SIGNIFICANCE

Mr J.M.Reed, Surveyor-General of Victoria, who was born in Creswick, was full of enthusiasm for a scheme which he inaugurated to construct a scenic road traversing the cap of the range and running from Spring Mount to the School of Forestry. A look out pavilion was erected and roads in the Plantation were named after Lieut. Brackenbury, the first Creswick Goldfields Commissioner, and Mr. Gilbert Amos, a subsequent Commissioner. The road was designed to allow access to the plantations and to enjoy the views back over Creswick and the surrounding countryside. The number of roads have been increased and now allow access to the many areas in the Creswick State Forest. The roads are important elements in providing access to the forests and as reminders of the importance of tourism to the town in the early part of this century.

Source: Graham, J., *Early Creswick* p.101

PREDOMINANT PERIOD

- ☐ - Pre 1860
☐ - 1861-1879
☐ - 1880-1889
☐ - 1890-1905
☐ - 1906-1915
☒ - Post 1916

REASONS FOR LISTING IN THIS STUDY

- | | | | |
|--|--|---|---|
| <input type="checkbox"/> Historical | <input type="checkbox"/> Archeological | <input type="checkbox"/> Scientific | <input type="checkbox"/> Rarity Value |
| <input type="checkbox"/> Architectural | <input type="checkbox"/> Cultural | <input checked="" type="checkbox"/> Natural | <input type="checkbox"/> Group Value |
| <input checked="" type="checkbox"/> Social | <input type="checkbox"/> Aesthetic | | <input type="checkbox"/> Landmark Value |

THEMATIC CONTEXT

REFERENCES:

DATE:

PHOTOGRAPH

Film No.
Negative No.
COMMENTS

HERITAGE STUDY -- SHIRE OF CRESWICK

LISTINGS:

NATIONAL TRUST

CLASSIFIED RECORDED

NATIONAL ESTATE REGISTER

HISTORIC BUILDINGS REGISTER

OTHER

TITLE DETAILS

FILE NO.

NAME BOYHOOD HOME OF W.G. SPENCE
ADDRESS CRESWICK STATE FOREST
FILE NO. 322B
MAP REF. 7623-2-2 CRESWICK YDS 92530
TOWN/DISTRICT CRESWICK
OWNER

STATEMENT OF SIGNIFICANCE

The site of the boyhood home of W.G. Spence shows the isolated valleys that became populated during the goldmining days. The site is marked by fruit trees and other exotic planting above the Creek. The area also contains remnants of mining activity and water races. John Graham writes about Spence in *Early Creswick*:

The late Hon. William Guthrie Spence, M.H.R., was born in Scotland in 1846 and arrived in Creswick with his parents in 1853 at the time of the gold rush. When a young man he worked in the deep alluvial gold mines. He was so profoundly impressed with the necessity of improving the conditions under which the miners worked that he organised, for that purpose in 1878, the Creswick Miners' Union, the first President of which was Mr. John Sampson, of Creswick, grandfather of the

(see Over)

PREDOMINANT PERIOD

☐ - Pre 1860

☒ - 1861-1879

☐ - 1880-1889

☐ - 1890-1905

☐ - 1906-1915

☐ - Post 1916

REASONS FOR LISTING IN THIS STUDY

- | | | | |
|--|--|---|---------------------------------------|
| <input checked="" type="checkbox"/> Historical | <input type="checkbox"/> Archeological | <input type="checkbox"/> Scientific | <input type="checkbox"/> Rarity Value |
| <input type="checkbox"/> Architectural | <input type="checkbox"/> Cultural | <input type="checkbox"/> Natural | <input type="checkbox"/> Group Value |
| <input checked="" type="checkbox"/> Social | <input type="checkbox"/> Aesthetic | <input type="checkbox"/> Landmark Value | |

THEMATIC CONTEXT

REFERENCES:


DATE:

PHOTOGRAPH

Film No.

Negative No.

COMMENTS




PREPARED FOR NATIONAL ESTATE COMMITTEE (VICTORIA) & SHIRE OF CRESWICK BY
LESTER TROPMAN AND ASSOCIATES, WENDY JACOBS, CHRIS McCONVILLE AND RICHARD AITKEN. 1989
Suite 122, 18 Argyle Street, Sydney. N.S.W. 2000 Facsimile (02) 251 6109 Telephone (02) 251 3250

Hon. R.G. Menzies... Under Mr. Spence's guidance this body expanded into the Amalgamated Miners' Association, which had branches in all the Australian colonies and New Zealand. Later he founded the Amalgamated Shearers' Union, which evolved into the Australian Workers' Union, the largest and most powerful union in Australia... Mr. Spence's association with the Labour party terminated when he and other members left the Party over the Conscription issue during the 1914-18 War.

The site has links to the early years of the important labour figure W.G. Spence and shows the isolated areas miners lived in during their pursuit of gold.

Source: Graham, J., *Early Creswick* p.138



HERITAGE STUDY -- SHIRE OF CRESWICK

LISTINGS:

NATIONAL TRUST
CLASSIFIED RECORDED FILE NO.
NATIONAL ESTATE REGISTER
HISTORIC BUILDINGS REGISTER
OTHER
TITLE DETAILS

NAME SMOKEY TOWN WATER RACE
ADDRESS CRESWICK STATE FOREST
FILE NO. 322C
MAP REF. 76232-2 CRESWICK 581 575
TOWN/DISTRICT CRESWICK
OWNER

STATEMENT OF SIGNIFICANCE

The Chinese water race from Scrub Hill to Smokeytown is over 25 kilometres long and falls about 20 metres. It ends at the site of the quartz mine on the Armagh Reef, where it supplied water to a crushing battery. The race was commenced in 1870 and took two and half years to complete. Fluming was used across the surface creeks. It is believed that the fluming across the Jackass Gully (Jim Spence Gully) was made of steel. In the depression of the 1930s it was cleaned out and supplied enough pressure for sluicing. This was stopped after 4 years due to the amount of sludge being sent down Creswick Creek. This is an important race for its length and is representative of the miles of races built through the forests to bring adequate water for the mining operations to continue through the dry summers in the central gold fields.

Source: *Creswick Advertiser* 1975, article by Tom Evans.
Additional information from Kevin Tolhurst.

PREDOMINANT PERIOD

- ☐ - Pre 1860
☒ - 1861-1879
☐ - 1880-1889
☐ - 1890-1905
☐ - 1906-1915
☐ - Post 1916

REASONS FOR LISTING IN THIS STUDY

- | | | | |
|--|--|-------------------------------------|---|
| <input checked="" type="checkbox"/> Historical | <input type="checkbox"/> Archeological | <input type="checkbox"/> Scientific | <input type="checkbox"/> Rarity Value |
| <input type="checkbox"/> Architectural | <input type="checkbox"/> Cultural | <input type="checkbox"/> Natural | <input type="checkbox"/> Group Value |
| <input checked="" type="checkbox"/> Social | <input type="checkbox"/> Aesthetic | | <input type="checkbox"/> Landmark Value |

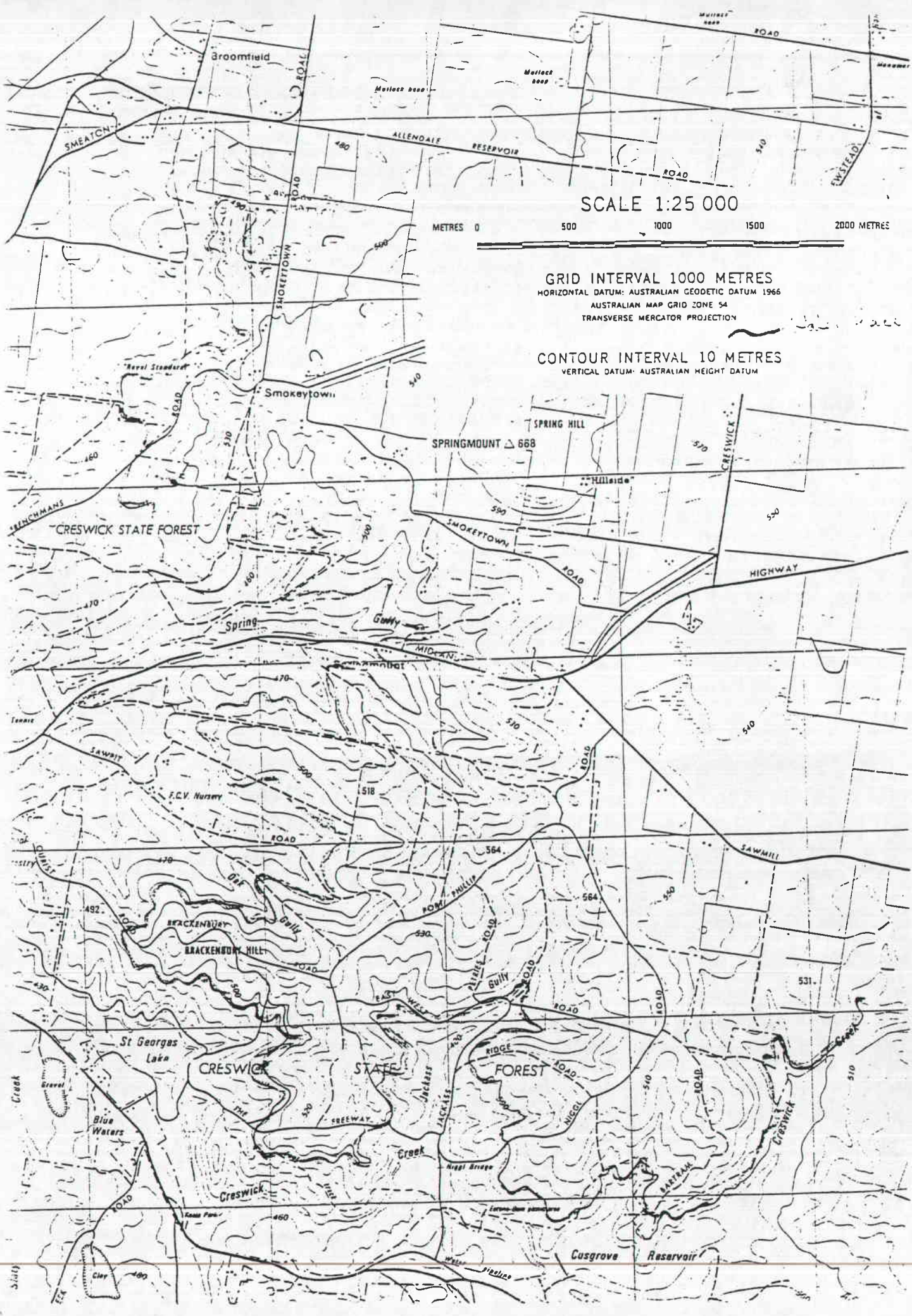
THEMATIC CONTEXT

REFERENCES:

DATE:



PHOTOGRAPH
Film No.
Negative No.
COMMENTS



SCALE 1:25 000

METRES 0 500 1000 1500 2000 METRES

GRID INTERVAL 1000 METRES
HORIZONTAL DATUM: AUSTRALIAN GEODETIC DATUM 1966
AUSTRALIAN MAP GRID ZONE 54
TRANSVERSE MERCATOR PROJECTION

CONTOUR INTERVAL 10 METRES
VERTICAL DATUM: AUSTRALIAN HEIGHT DATUM