

Office Use Only

Application No.:

Date Lodged: / /

Planning Enquiries
Phone: (03) 5348 1577
Web: www.hepburnshire.vic.gov.au

Application for a Planning Permit

If you need help to complete this form, read MORE INFORMATION at the end of this form.

▲ Any material submitted with this application, including plans and personal information, will be made available for public viewing, including electronically, and copies may be made for interested parties for the purpose of enabling consideration and review as part of a planning process under the *Planning and Environment Act 1987*. If you have any questions, please contact Council's planning department.

▲ Questions marked with an asterisk (*) must be completed.

▲ If the space provided on the form is insufficient, attach a separate sheet.

i Click for further information.

Clear Form

The Land **i**

Address of the land. Complete the Street Address and one of the Formal Land Descriptions.

Street Address *

Unit No.: St. No.: **70** St. Name: **FRAZER ST**

Suburb/Locality: **DAYLESFORD** Postcode: **3460**

Formal Land Description *

Complete either A or B.

▲ This information can be found on the certificate of title.

If this application relates to more than one address, attach a separate sheet setting out any additional property details.

A Lot No.: **2** Lodged Plan Title Plan Plan of Subdivision No.: **6072979**

OR

B Crown Allotment No.: Section No.:

Parish/Township Name:

The Proposal

▲ You must give full details of your proposal and attach the information required to assess the application. Insufficient or unclear information will delay your application.

i For what use, development or other matter do you require a permit? *

NEW DWELLING

i Provide additional information about the proposal, including: plans and elevations; any information required by the planning scheme, requested by Council or outlined in a Council planning permit checklist; and if required, a description of the likely effect of the proposal.

i Estimated cost of any development for which the permit is required *

Cost \$ **400,000**

▲ You may be required to verify this estimate. Insert '0' if no development is proposed.



Existing Conditions **1**

Describe how the land is used and developed now *

For example, vacant, three dwellings, medical centre with two practitioners, licensed restaurant with 80 seats, grazing.

VACANT

Provide a plan of the existing conditions. Photos are also helpful.

Title Information **1**

Encumbrances on title *

Does the proposal breach, in any way, an encumbrance on title such as a restrictive covenant, section 173 agreement or other obligation such as an easement or building envelope?

- Yes (If 'yes' contact Council for advice on how to proceed before continuing with this application.)
- No
- Not applicable (no such encumbrance applies).

Provide a full, current copy of the title for each individual parcel of land forming the subject site. The title includes: the covering 'register search statement', the title diagram and the associated title documents, known as 'instruments', for example, restrictive covenants.

Applicant and Owner Details **1**

Provide details of the applicant and the owner of the land.

Applicant *

The person who wants the permit.

Name: Title: First Name: Surname:

Organisation (if applicable):

Postal Address: If it is a P.O. Box, enter the details here:

Unit No.: St. No.: St. Name:

Suburb/Locality: State: Postcode:

Please provide at least one contact phone number *

Contact information for applicant OR contact person below

Business phone: Email:

Mobile phone: Fax:

Where the preferred contact person for the application is different from the applicant, provide the details of that person.

Contact person's details* Same as applicant

Name: Title: First Name: Surname:

Organisation (if applicable):

Postal Address: If it is a P.O. Box, enter the details here:

Unit No.: St. No.: St. Name:

Suburb/Locality: State: Postcode:

Owner *

The person or organisation who owns the land

Where the owner is different from the applicant, provide the details of that person or organisation.

Name: Same as applicant

Title: First Name: Surname:

Organisation (if applicable):

Postal Address: If it is a P.O. Box, enter the details here:

Unit No.: St. No.: St. Name:


Suburb/Locality: State: Postcode:

Owner's Signature (Optional): Date:

day / month / year

Declaration

This form must be signed by the applicant *

 Remember it is against the law to provide false or misleading information, which could result in a heavy fine and cancellation of the permit.

I declare that I am the applicant; and that all the information in this application is true and correct; and the owner (if not myself) has been notified of the permit application.

Signature:

Jae Linn

Date: 19/10/20

day / month / year

If completing this form electronically, please tick the box to the right, include a date and type your name above to serve as a declaration that all the information in this application is true and correct; and the owner (if not myself) has been notified of the permit application.

Need help with the Application?

General information about the planning process is available at planning.vic.gov.au

Contact Council's planning department to discuss the specific requirements for this application and obtain a planning permit checklist. Insufficient or unclear information may delay your application.

Has there been a pre-application meeting with a council planning officer?

No

Yes

If 'Yes', with whom?:

Date:


day / month / year


Checklist

Have you:

Filled in the form completely?

Paid or included the application fee?

 Most applications require a fee to be paid. Contact Council to determine the appropriate fee.

 Provided all necessary supporting information and documents?

A full, current copy of title information for each individual parcel of land forming the subject site.

A plan of existing conditions.

Plans showing the layout and details of the proposal.

Any information required by the planning scheme, requested by council or outlined in a council planning permit checklist.

If required, a description of the likely effect of the proposal (for example, traffic, noise, environmental impacts).

Completed the relevant council planning permit checklist?

Signed the declaration above?

Lodgement

Lodge the completed and signed form, the fee and all documents with:

Planning Department
Hepburn Shire Council
PO Box 21
Daylesford VIC 3460

Customer Service Centre
Cnr Duke & Albert Streets
Daylesford VIC 3460

Contact information:

Phone: (03) 5348 1577

Email: shire@hepburn.vic.gov.au

Deliver application in person, by post or by electronic lodgement.